

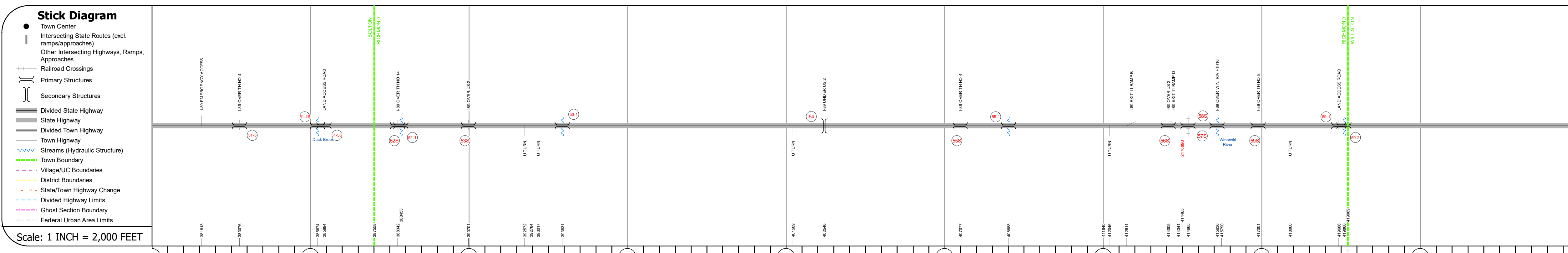
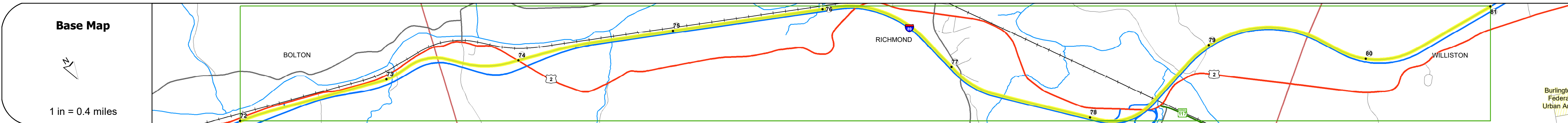
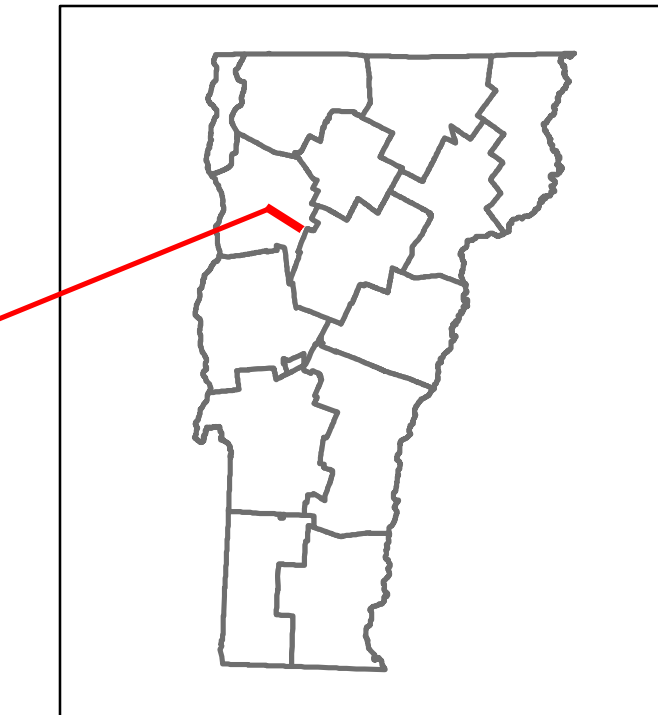


Route Log and Progress Chart

DRAFT

Please Note: Errors and Omissions May Exist.
Contact the VT Trans Mapping Section with questions or concerns.

DISTRICT	TOWN	ROUTE
5	RICHMOND, WILLISTON, BOLTON	I-89



Travellane	Roadway	Lane Count	Base	Subbase
36	40	33	36	40

Curves	Grades	Guardrails	Rumblestrips
3.3, 3.3	-2.8, 4		

Historic Projects
1978: IR 0005 (1), 1978: IR 0005 (1), 2010: IM BRNT(3), 1978: IR 0005 (1), 1991: IM IR DECK(29), 2010: IM CULV (16), 2005: IM 085-2(36), 1983: IR 89-2(24) C1, 1988: IR DECK(24), 1999: IM 089-2(24), 1988: IR DECK(24), 1988: IR DECK(24), 1983: IR 89-2(24) C1, 1986: IR 089-2(17), 1975: I 89-2(23), 1964: I 89-2(8) C1, 1964: I 89-2(8) C2, 1964: I 89-2(8) C3, 2012: IMG SIGN (17), 1964: I 89-2(8) C4, 1962: I 89-2(8) C1, 1965: I 89-2(14)

Maintenance Garage	Speed Zone	Functional Class	National Highway System	Limited Access Highway	Customer Service Level	Traffic Counters
District 5 - HWY Maintenance Middlesex Garage		1	NHS - Interstate	Full	Interstate Or Divided Highway	

ADDT
2018
2017
2016
2015
2014



STRUCTURE DESCRIPTIONS

<p>Bridge 51-3: Frame - 1964 Structure No. 20008951-304012 Length: 20' Under Clearance: 12.5' Facility Carried: I 89 ML Structure Type: RC BOX Features Intersected: I 89 OVER TH NO 4 Maintenance/Ownership: State</p> <p>Culvert 51-4S: Culvert - 1964 Structure No. 300089514S04011 Length: 11' Under Clearance: 11.0' Facility Carried: I-89 Structure Type: CGMPP Features Intersected: DUCK BROOK Maintenance: State</p> <p>Culvert 51-5S: Culvert - 1964 Structure No. 300089515S04011 Length: 16' Under Clearance: 14.0' Facility Carried: I-89 Structure Type: CGMPP Features Intersected: LAND ACCESS ROAD Maintenance: State</p> <p>Bridge 52S: Stringer/multi-beam or girder - 1964 Structure No. 200089052S04112 Length: 122' Width: 38.0' Under Clearance: 15.00' Facility Carried: I 89 ML Structure Type: 3 SPAN ROLLED BEAM Features Intersected: I 89 OVER TH NO 14 Surface: Bituminous Maintenance/Ownership: State</p> <p>Culvert 52-1: Culvert - 1964 Structure No. 30008952-104111 Length: 6' Under Clearance: 5.5' Facility Carried: I 89 Structure Type: CGMPP PLASTIC SLEEVE Features Intersected: BROOK Maintenance: State</p> <p>Bridge 53S: Stringer/multi-beam or girder - 1964 Structure No. 200089053S04112 Length: 247' Width: 30.0' Under Clearance: 23.67' Facility Carried: I 89 ML Structure Type: 3 SPAN ROLLED BEAM Features Intersected: I 89 OVER US 2 Surface: Bituminous Maintenance/Ownership: State</p> <p>Culvert 53-1: Culvert - 1964 Structure No. 30008953-104111 Length: 20' Under Clearance: 11.0' Facility Carried: I 89 Structure Type: RC BOX Features Intersected: BROOK/LAND ACCESS Maintenance: State</p> <p>Bridge 54: Stringer/multi-beam or girder - 1964 Structure No. 200284002904112 Length: 487' Facility Carried: US 02 ML Structure Type: 8 SPAN ROLLED BEAM Features Intersected: I 89 UNDER US 2</p> <p>Bridge 55S: Stringer/multi-beam or girder - 1964 Structure No. 200089055S04112 Length: 162' Width: 30.0' Under Clearance: 16.33' Facility Carried: I 89 ML Structure Type: 3 SPAN ROLLED BEAM Features Intersected: I 89 OVER TH NO 4 Surface: Bituminous Maintenance/Ownership: State</p> <p>Culvert 55-1: Culvert - 1964 Structure No. 30008955-104111 Length: 8' Under Clearance: 8.0' Facility Carried: I 89 Structure Type: CGMPP Features Intersected: BROOK Maintenance: State</p>	<p>Bridge 56S: Stringer/multi-beam or girder - 1964 Structure No. 200089056S04112 Length: 222' Width: 30.0' Under Clearance: 19.0' Facility Carried: I 89 ML Structure Type: 3 SPAN ROLLED BEAM Features Intersected: I 89 OVER US 2 Surface: Bituminous Maintenance/Ownership: State</p> <p>Bridge 57S: Stringer/multi-beam or girder - 1964 Structure No. 200089057S04112 Length: 256' Width: 42.0' Under Clearance: 24.5' Facility Carried: I 89 ML Structure Type: 4 SPAN ROLLED BEAM Features Intersected: I 89 OVER NCCRR + BROOK Surface: Bituminous Maintenance/Ownership: State</p> <p>Bridge 58S: Girder and floorbeam system - 1962 Structure No. 200089058S04112 Length: 558' Width: 30.0' Under Clearance: 35.0' Facility Carried: I 89 ML Structure Type: 3 SP CONT (2) GIRDER Features Intersected: I 89 OVER WIN. RIV. + TH16 Surface: Bituminous Maintenance/Ownership: State</p> <p>Bridge 59S: Stringer/multi-beam or girder - 1962 Structure No. 200089059S04112 Length: 152' Width: 30.0' Under Clearance: 15.17' Facility Carried: I 89 ML Structure Type: 3 SPAN ROLLED BEAM Features Intersected: I 89 OVER TH NO 8 Surface: Bituminous Maintenance/Ownership: State</p> <p>Bridge 59-1: Culvert - 1963 Structure No. 30008959-104111 Length: 14' Under Clearance: 12.0' Facility Carried: I 89 Structure Type: RC BOX Features Intersected: LAND ACCESS ROAD Maintenance: State</p> <p>Bridge 59-02: Culvert - 30008959-204111 Structure No. 30008959-204111 Length: 152' Width: 30.0' Surface: Bituminous Features Intersected: BROOK Maintenance/Ownership: State</p>
--	--

Historic Projects	Functional Class	Curves	Grades	Traffic Counters	Crash Locations	Mileage by Functional Class By Sheet	Mileage by Town By Sheet	DISTRICT	TOWN	Date: 12/03/19	ROUTE
<ul style="list-style-type: none"> Unknown Bituminous Concrete Retreatment Resurface Bituminous Mix Skinny Mix Bituminous Seal 	<ul style="list-style-type: none"> 1 - Interstate System 2 - Other Freeways and Expressways 3 - Principal Arterial 4 - Minor Arterial 5 - Major Collector 6 - Minor Collector 	<ul style="list-style-type: none"> Left Right 	<ul style="list-style-type: none"> grade up grade down 	<ul style="list-style-type: none"> Continuous (CTC) Weight-In-Motion (WIM) Short-Term, Scheduled Short-Term, Unscheduled 	<ul style="list-style-type: none"> Fatal Injury Property Damage Only Unknown Crash Type 	89-2 1 - Interstate 9.000	ETE - I089-00005 9.0 of 130.254	5	RICHMOND, WILLISTON, BOLTON	9 of 15 TWN mileage: 72.0 to 81.0	I-89 ETE mileage: 72.0 to 81.0