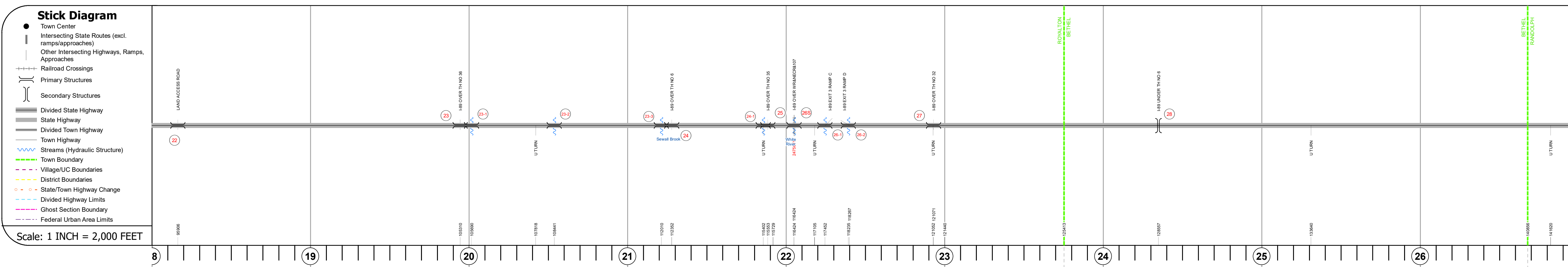
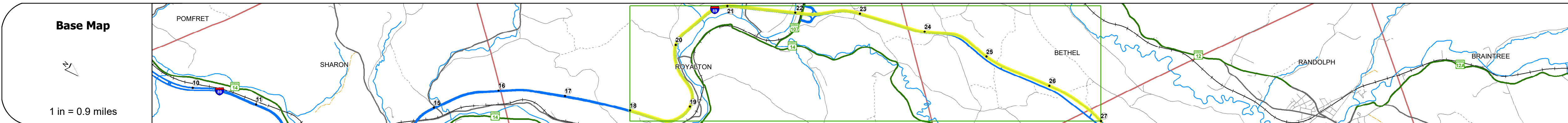
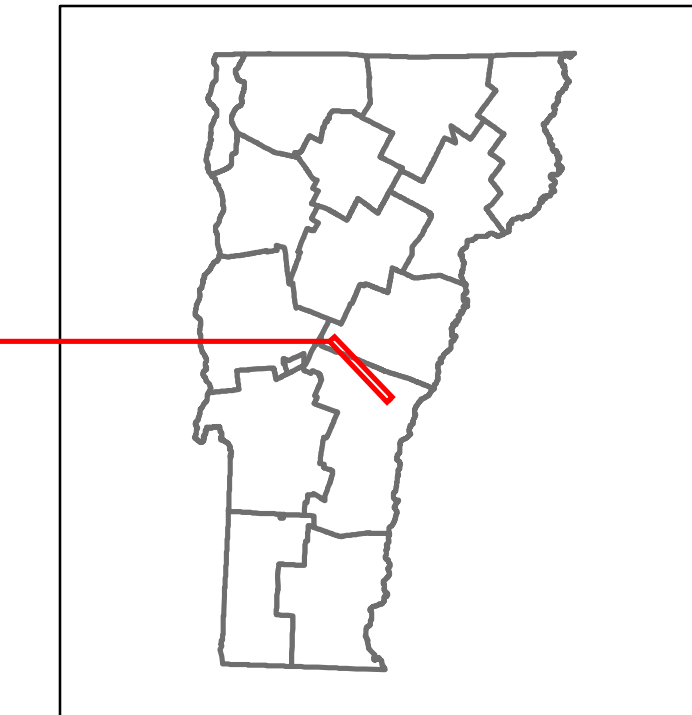


Route Log and Progress Chart

DRAFT

Please Note: Errors and Omissions May Exist.
Contact the VTrans Mapping Section with questions or concerns.

DISTRICT	TOWN	ROUTE
4	ROYALTON, BETHEL, RANDOLPH	I-89



Road Widths	Travellane Roadway Lane Count Base Subbase	8	19	20	21	22	23	24	25	26	27	28		
Curves		3.3	3.3	3										
Grades		-5	-4.3		-5	+5	+5	+5.8	+4.8	+3.4	+3	+5	-3.6	-5
Guardrails														
Rumblestrips														
Historic Projects		<p>2009: IM 089-154</p> <p>1984: IR 089-150</p> <p>2003: IM 089-118</p> <p>1978: I 89-140</p> <p>1972: I 89-143 STAGE 3</p> <p>1969: I 89-118 C1</p> <p>1969: I 89-126</p> <p>1969: I 89-118 C2</p> <p>1970: I 89-133</p> <p>1977: I 89-147</p> <p>2011: IM 089-119</p> <p>1975: HMA 3610</p> <p>1973: I 89-144 STAGE 3</p> <p>1970: I 89-119</p> <p>2015: IM SURF(S4)</p>												
Maintenance Garage		District 4 - HWY Maintenance Royalton Garage						District 4 - HWY Maintenance Randolph Garage						
Speed Zone														
Functional Class		1												
National Highway System		NHS - Interstate												
Limited Access Highway		Full												
Customer Service Level		Interstate Or Divided Highway												
Traffic Counters														
AADT		2018	2017	2016	2015	2014								
Crash Locations		2018	2017	2016	2015	2014								

STRUCTURE DESCRIPTIONS

<p>Culvert 22-1: Culvert - 1969 Structure No. 30008902214161 Length: 14' Under Clearance: 12.0' Facility Carried: I89 Structure Type: RC BOX Features Intersected: LAND ACCESS ROAD Maintenance: State</p>	<p>Bridge 26-2: Culvert - 1969 Structure No. 30008926-214161 Length: 6' Under Clearance: 6.0' Facility Carried: I89 Structure Type: CGMPP Features Intersected: BROOK Maintenance: State</p>
<p>Bridge 23: Frame - 1968 Structure No. 20008902314162 Length: 21' Under Clearance: 14.08' Facility Carried: I89 ML Structure Type: RC BOX Features Intersected: I 89 OVER TH NO 36 Maintenance/Ownership: State</p>	<p>Bridge 27: Frame - 1968 Structure No. 20008902714162 Length: 21' Under Clearance: 14.08' Facility Carried: I89 ML Structure Type: RC BOX Features Intersected: I 89 OVER TH NO 32 Maintenance/Ownership: State</p>
<p>Culvert 23-1: Culvert - 1969 Structure No. 30008923-114161 Length: 6' Under Clearance: 6.0' Facility Carried: I89 Structure Type: CGMPP Features Intersected: BROOK Maintenance: State</p>	<p>Bridge 28: Stringer/multi-beam or girder - 1968 Structure No. 20140402814041 Length: 251' Facility Carried: TR 06 Structure Type: 4 SP ROLLED BEAM Features Intersected: I 89 UNDER TH NO 6</p>
<p>Culvert 23-2: Culvert - 1969 Structure No. 30008923-214161 Length: 8' Under Clearance: 10.0' Facility Carried: I89 Structure Type: RC BOX Features Intersected: BROOK Maintenance: State</p>	
<p>Culvert 23-3: Culvert - 1969 Structure No. 30008923-314161 Length: 12' Under Clearance: 10.0' Facility Carried: I89 Structure Type: RC BOX Features Intersected: BROOK Maintenance: State</p>	
<p>Bridge 24: Frame - 1968 Structure No. 20008902414162 Length: 21' Under Clearance: 14.08' Facility Carried: I89 ML Structure Type: RC BOX Features Intersected: I 89 OVER TH NO 6 Maintenance/Ownership: State</p>	
<p>Culvert 24-1: Culvert - 1969 Structure No. 30008924-114161 Length: 10' Under Clearance: 6.42' Facility Carried: I89 Structure Type: RC BOX Features Intersected: CATTLE PASS Maintenance: State</p>	
<p>Bridge 25: Frame - 1968 Structure No. 20008902514162 Length: 21' Under Clearance: 14.08' Facility Carried: I89 ML Structure Type: RC BOX Features Intersected: I 89 OVER TH NO 35 Maintenance/Ownership: State</p>	
<p>Bridge 26S: Stringer/multi-beam or girder - 1968 Structure No. 200089026S14162 Length: 917' Width: 30.0' Under Clearance: 16.5' Facility Carried: I89 ML Structure Type: 6 SP CONT GIRDER Features Intersected: I 89 OVER WR+NECR+107 Surface: Bituminous Maintenance/Ownership: State</p>	
<p>Culvert 26-1: Culvert - 1969 Structure No. 30008926-114161 Length: 6' Under Clearance: 6.0' Facility Carried: I89 Structure Type: CGMPP Features Intersected: BROOK Maintenance: State</p>	

<p>Historic Projects</p> <ul style="list-style-type: none"> Unknown Bituminous Concrete Retreatment Resurface Bituminous Mix Skinny Mix Bituminous Seal <p>Indicated plans available - http://vtransmap01.ad.state.vt.us/tpdpr/DWebstore/</p>	<p>Functional Class</p> <ul style="list-style-type: none"> 1 - Interstate System 2 - Other Freeways and Expressways 3 - Principal Arterial 4 - Minor Arterial 5 - Major Collector 6 - Minor Collector <p>Speed Zones</p> <p>125 30 35 40 45 50 55 60 65</p>	<p>Curves</p> <ul style="list-style-type: none"> Left (degrees) Right (degrees) <p>Grades</p> <ul style="list-style-type: none"> Special grade up Special grade down <p>Road Widths</p> <p>(ft)</p>	<p>Traffic Counters</p> <ul style="list-style-type: none"> Continuous (CTC) Weigh-In-Motion (WIM) Short-Term, Scheduled Short-Term, Unscheduled <p>Crash Locations</p> <ul style="list-style-type: none"> Fatal Injury Property Damage Only Unknown Crash Type <p>High Crash Locations (HCL's)</p> <p>Sections (& Intersections)</p> <p>HCL No. 1 - 100 (1 - 10) 201 - 300 (21 - 30) 301 - 400 (31 - 40) 401 - 800 (41 - 113)</p>	<p>Mileage by Functional Class By Sheet</p> <p>89-1 1 - Interstate 9.000</p>	<p>Mileage by Town By Sheet</p> <p>ETE - I089-00005 9.0 of 130.254</p>	<p>DISTRICT</p> <p>4</p>	<p>TOWN</p> <p>ROYALTON, BETHEL, RANDOLPH</p>	<p>Date: 12/03/19</p> <p>3 of 15</p> <p>TWN mileage: 18.0 to 27.0</p>	<p>ROUTE</p> <p>I-89</p> <p>ETE mileage: 18.0 to 27.0</p>
--	---	--	--	---	---	---------------------------------	--	--	--