Route Log and Progress Chart

DRAFT

Please Note: Errors and Omissions May Exist.
Contact the VTrans Mapping Section with questions or concerns.

DISTRICT	TOWN	ROUTE
5	RICHMOND	I-89

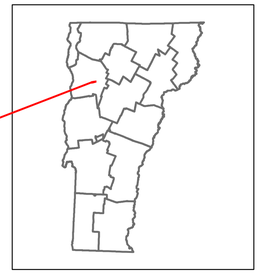

89

SOUTH

Base Map

N

1 in = 500 feet

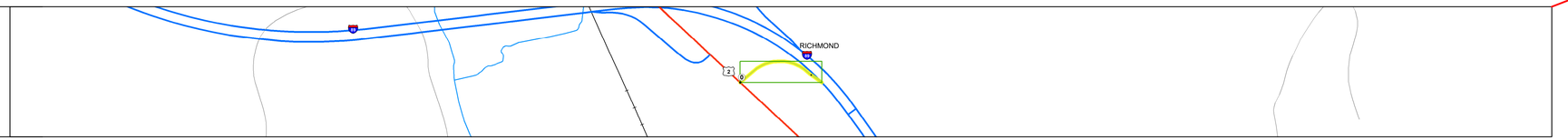

Stick Diagram

- Town Center
- Intersecting State Routes (excl. ramps/approaches)
- Other Intersecting Highways, Ramps, Approaches
- Railroad Crossings
- Primary Structures
- Secondary Structures
- Divided State Highway
- State Highway
- Divided Town Highway
- Town Highway
- Streams (Hydraulic Structure)
- Town Boundary
- Village/UC Boundaries
- District Boundaries
- State/Town Highway Change
- Divided Highway Limits
- Ghost Section Boundary
- Federal Urban Area Limits

Scale: 1 INCH = 1,000 FEET

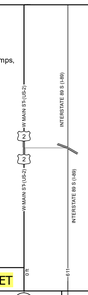

Road Widths

Travellane	16
Roadway	21
Lane Count	1
Base	22" Pen. Mac. Cr. Stone
Subbase	24" Crushed Rock

Curves — 17.2

Grades

Guardrails

Rumblestrips

Historic Projects

Maintenance Garage

Speed Zone

Functional Class — 1

National Highway System

Limited Access Highway — Full

Customer Service Level

Traffic Counters — D568

AADT 2018 2017 2016 2015 2014

Crash Locations 2018 2017 2016 2015 2014

STRUCTURE DESCRIPTIONS

Historic Projects

- Unknown
- Retreatment
- Resurface
- Bituminous Mix
- Skinny Mix
- Bituminous Seal
- Bituminous Concrete
- Bituminous Macadam
- Cold Plane and Bituminous Concrete
- Concrete
- Gravel
- Surface Treated Gravel
- Plant Mix
- Reclaimed Base and Bituminous Concrete

Indicated plans available - http://vtransmap01.aot.state.vt.us/rp/dpr/DIwebstore/

Functional Class

- 1 - Interstate System
- 2 - Other Freeways and Expressways
- 3 - Principal Arterial
- 4 - Minor Arterial
- 5 - Major Collector
- 6 - Minor Collector

Speed Zones

SPEED LIMIT 25 · 30 · 35 · 40 · 45 · 50 · 55 · 60 · 65

Curves (degrees): Left, Right

Grades (percent): grade up, grade down

Road Widths (ft)

Traffic Counters

- Continuous (CTC)
- Weigh-In-Motion (WIM)
- Short-Term, Scheduled
- Short-Term, Unscheduled

(counter ID)

AADT (AADT)

Crash Locations

- Fatal
- Injury
- Property Damage Only
- Unknown Crash Type

High Crash Locations (HCL's)

Sections (& Intersections)

HCL No.

- 1 - 100 (1 - 10)
- 101 - 200 (11 - 20)
- 201 - 300 (21 - 30)
- 301 - 400 (31 - 40)
- 401 - 800 (41 - 113)

Mileage by Functional Class By Sheet

89-2	1 - Interstate	0.116

Page Total Mileage: 0.116 mi

Mileage by Town By Sheet

ETE - I089-0000SR011B		0.116 of 0.116

Page Total Mileage: 0.116 mi

DISTRICT	TOWN	Date: 05/28/20	ROUTE
5	RICHMOND	1 of 1 TWN mileage: 0.0 to 0.116	I-89 ETE mileage: 0.0 to 0.116