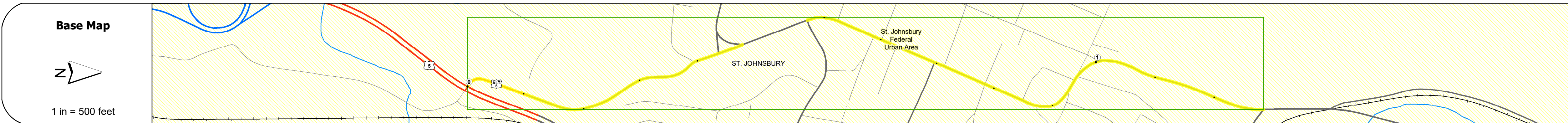
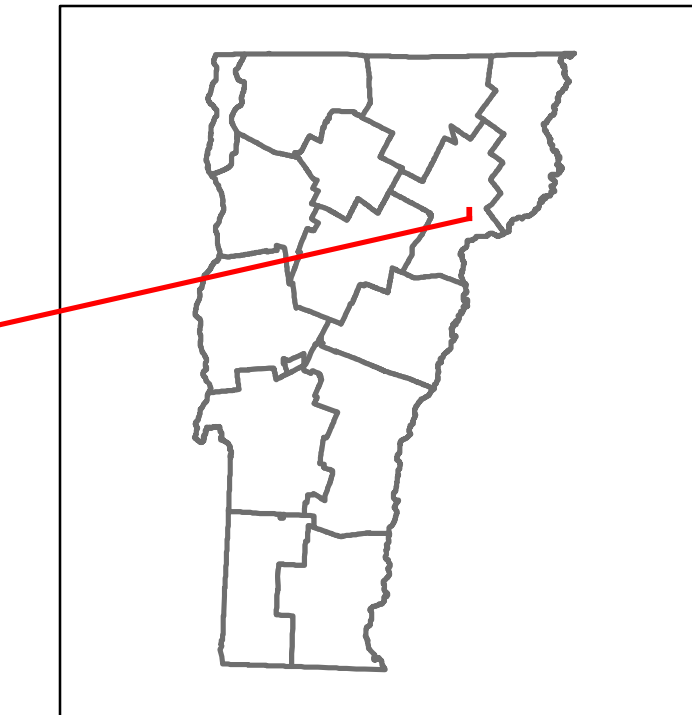


DISTRICT	TOWN	ROUTE
7	ST. JOHNSBURY	ALT-5



STRUCTURE DESCRIPTIONS

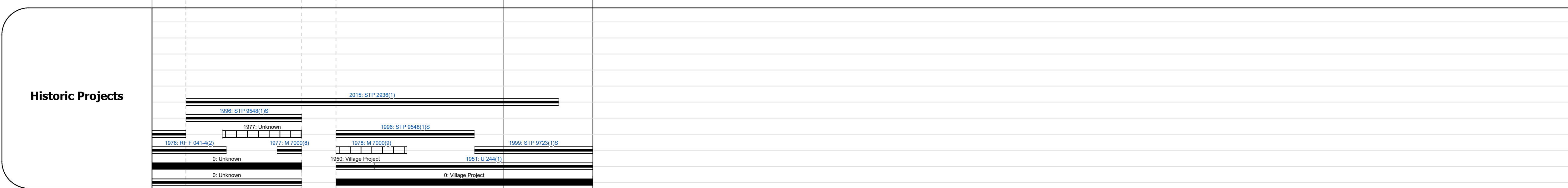
Station	Travellane	Roadway	Lane Count	Base	Subbase
0+00	37'	36'	2	3" P.M.	18" Gravel
0+20	22'	26'	2		
0+40	22'	22'	2		
0+60	32'	48'	2		
0+80	48'	38'	2		
1+00	22'	37'	2		
1+20	24'	40'	2		

Station	Radius	Length
0+00	55.5'	15.5'
0+20		
0+40		
0+60	25'	12'
0+80	9'	3'
1+00	8.5'	

Station	Grade (%)
0+00	
0+20	
0+40	
0+60	
0+80	
1+00	
1+20	

Station	Guardrail Type
0+00	
0+20	
0+40	
0+60	
0+80	
1+00	
1+20	

Station	Rumblestrip Type
0+00	
0+20	
0+40	
0+60	
0+80	
1+00	
1+20	



Station	Maintenance Garage
0+00	
0+20	
0+40	
0+60	
0+80	
1+00	
1+20	

Station	Speed Zone
0+00	50
0+20	
0+40	
0+60	
0+80	
1+00	
1+20	

Station	Functional Class
0+00	4
0+20	
0+40	
0+60	
0+80	
1+00	
1+20	

Station	National Highway System
0+00	
0+20	
0+40	
0+60	
0+80	
1+00	
1+20	

Station	Limited Access Highway
0+00	
0+20	
0+40	
0+60	
0+80	
1+00	
1+20	

Station	Customer Service Level
0+00	Class 1 Town Highway
0+20	
0+40	
0+60	
0+80	
1+00	
1+20	

Station	Traffic Counters
0+00	
0+20	
0+40	
0+60	
0+80	
1+00	
1+20	

Year	Station 0+00	Station 0+20	Station 0+40	Station 0+60	Station 0+80	Station 1+00	Station 1+20
2018	2200	2000	3500	3400	3800	2300	
2017	2100	1900	3700	3600	4000	2200	
2016	2100	1900	3800	3800	4300	2200	
2015	2000	1800	4100	4000	4500	2100	
2014	2000	2300	4800	4500	5000	2700	

Year	Station 0+00	Station 0+20	Station 0+40	Station 0+60	Station 0+80	Station 1+00	Station 1+20
2018							
2017							
2016							
2015							
2014							

Historic Projects <ul style="list-style-type: none"> Unknown Retreatment Resurface Bituminous Mix Skippy Mix Bituminous Seal Surface Treated Gravel Cold Plane and Bituminous Concrete Reclaimed Base and Bituminous Concrete Plant Mix Gravel 	Functional Class <ul style="list-style-type: none"> 1 - Interstate 2 - Other 3 - Principal Arterial 4 - Minor Arterial 5 - Major Collector 6 - Minor Collector 	Curves <ul style="list-style-type: none"> Left Right 	Grades <ul style="list-style-type: none"> grade up grade down 	Traffic Counters <ul style="list-style-type: none"> Continuous (CTC) Weigh-In-Motion (WIM) Short-Term, Scheduled Short-Term, Unscheduled 	Crash Locations <ul style="list-style-type: none"> Fatal Injury Property Damage Only Unknown Crash Type 	Mileage by Functional Class By Sheet 7000 4 - minor Arterial 1.282	Mileage by Town By Sheet ST. JOHNSBURY - A00510311 Ghost Section - (US-2, MM 3.242 to 3.350) 1.282 of 1.282	DISTRICT 7	TOWN ST. JOHNSBURY	Date: 12/08/19	ROUTE ALT-5 ETE mileage: 0.0 to 1.282
Indicated plans available - http://vtransmap01.ad.state.vt.us/tpdpr/DWebstore/						Page Total Mileage: 1.282 mi	Page Total Mileage: 1.282 mi				