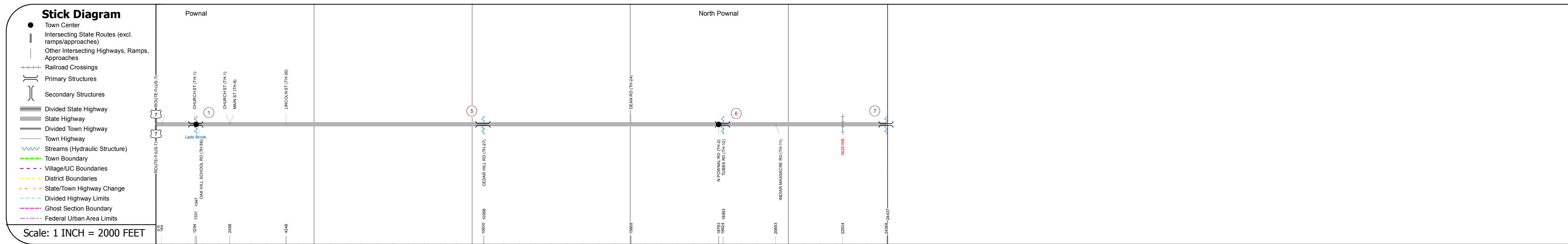
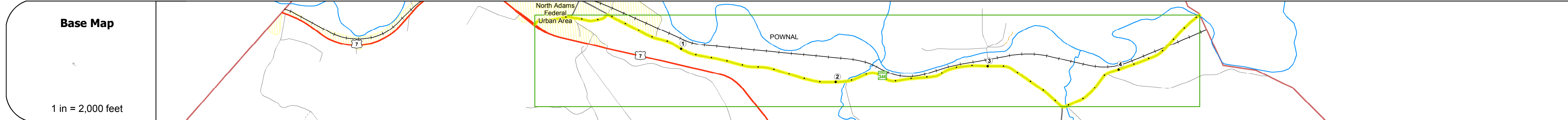


DISTRICT	TOWN	ROUTE
1	POWNAL	VT-346

Please Note: Errors and Omissions May Exist. Contact the VTrans Mapping Section with questions or concerns.



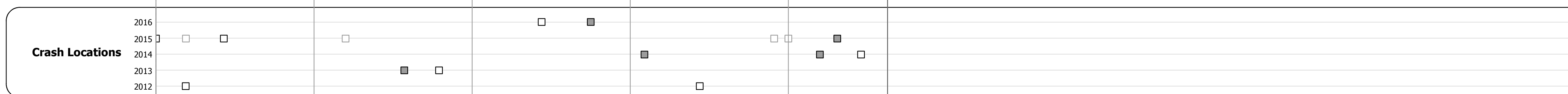
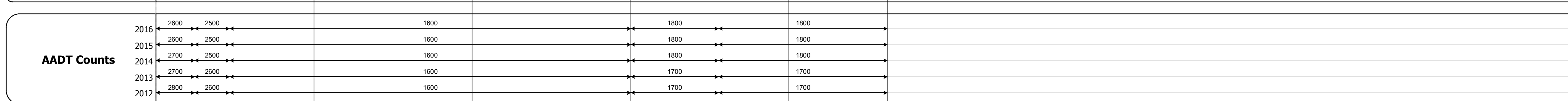





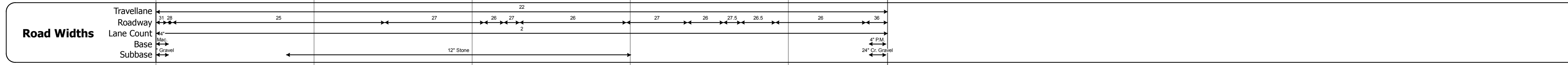
STRUCTURE DESCRIPTIONS

Culvert 1:
 Culvert - 2007
 Structure No. 300107000102081
 Length: 9'
 Width: 29.2'
 Under Clearance: 6.0'
 Facility Carried: VT346
 Bridge Type: PRECAST SEG. BOX
 Features Intersected: LADD BROOK
 Maintenance: State

Culvert 5:
 Culvert - 1919
 Structure No. 300107000502081
 Length: 16'
 Under Clearance: 9.0'
 Facility Carried: VT346
 Bridge Type: RC BOX
 Features Intersected: BROOK
 Maintenance: State

Bridge 6:
 Girder and floorbeam system - 1910
 Structure No. 200107000602082
 Length: 29'
 Width: 22.5'
 Facility Carried: VT 00346 ML
 Bridge Type: JACK ARCH WID W/SLAB
 Features Intersected: BROOK
 Surface: Bituminous
 Maintenance/Ownership: State

Bridge 7:
 Stringer/multi-beam or girder - 1983
 Structure No. 200107000702082
 Length: 219'
 Width: 39.0'
 Facility Carried: VT 00346 ML
 Bridge Type: 2SPN CONT CURVED GIR
 Features Intersected: HOOSIC RIVER
 Surface: Bituminous
 Maintenance/Ownership: State



<p>Historic Projects</p> <ul style="list-style-type: none"> Unknown Retreatment Resurface Bituminous Mix Skinny Mix Bituminous Seal <p>Indicated plans available - http://vtransmap01.aot.state.vt.us/rp/cpr/D/webstore/</p>	<p>Functional Class</p> <ul style="list-style-type: none"> 1 - Interstate System 2 - Other Freeways and Expressways 3 - Principal Arterial 4 - Minor Arterial 5 - Major Collector 6 - Minor Collector <p>Speed Zones</p> <table border="1"> <tr><td>25</td><td>30</td><td>35</td><td>40</td><td>45</td><td>50</td><td>55</td><td>60</td><td>65</td></tr> </table>	25	30	35	40	45	50	55	60	65	<p>Curves</p> <ul style="list-style-type: none"> Left Right <p>Grades</p> <ul style="list-style-type: none"> grade up grade down 	<p>Road Widths (ft)</p> <p>Traffic Counters (counter ID)</p> <p>AADT (count)</p>	<p>Crash Locations</p> <ul style="list-style-type: none"> Fatal Injury Property Damage Only Unknown Crash Type <p>High Crash Locations (HCL's)</p> <table border="1"> <tr><td>1-100</td><td>101-200</td><td>201-300</td><td>301-400</td><td>401-800</td></tr> </table>	1-100	101-200	201-300	301-400	401-800	<p>Mileage by Functional Class By Sheet</p> <table border="1"> <tr><td>0107</td><td>5 - Major collector</td><td>4.628</td></tr> </table> <p>Mileage by Town By Sheet</p> <table border="1"> <tr><td>POWNAL - V346-0208</td><td>4.628 of 4.628</td></tr> </table>	0107	5 - Major collector	4.628	POWNAL - V346-0208	4.628 of 4.628	<p>DISTRICT</p> <p>TOWN</p> <p>Date: 10/21/17</p>	<p>ROUTE</p> <p>VT-346</p> <p>ETE mileage: 0.0 to 4.628</p>
25	30	35	40	45	50	55	60	65																		
1-100	101-200	201-300	301-400	401-800																						
0107	5 - Major collector	4.628																								
POWNAL - V346-0208	4.628 of 4.628																									
<p>Page Total Mileage: 4.628 mi</p>					<p>Page Total Mileage: 4.628 mi</p>																					