Route Log and Progress Chart

DRAFT

Please Note: Errors and Omissions May Exist.
Contact the VTrans Mapping Section with questions or concerns.

DISTRICT	TOWN	ROUTE
9	TROY	VT-243

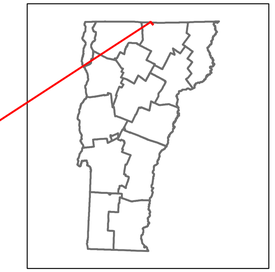

VERMONT 243

Base Map

1 in = 500 feet

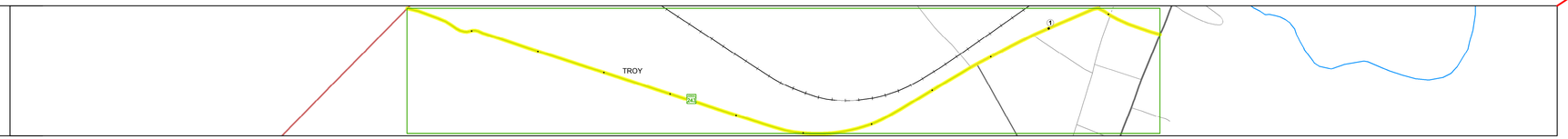

Stick Diagram

- Town Center
- Intersecting State Routes (excl. ramps/approaches)
- Other Intersecting Highways, Ramps, Approaches
- Railroad Crossings
- Primary Structures
- Secondary Structures
- Divided State Highway
- State Highway
- Divided Town Highway
- Town Highway
- Streams (Hydraulic Structure)
- Town Boundary
- Village/UC Boundaries
- District Boundaries
- State/Town Highway Change
- Divided Highway Limits
- Ghost Section Boundary
- Federal Urban Area Limits

Scale: 1 INCH = 2000 FEET

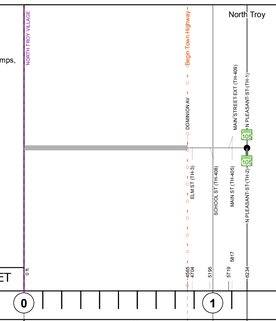

Road Widths

Travellane: 22
Roadway: 24, 31, 30, 29, 30, 29, 28
Lane Count: 2
Base: 20" S.B.
Subbase

Curves

5

Grades

-4.1

Historic Projects

- 2010: STP 2621(1)
- 1991: PMA 9229
- 1963: Unknown
- 1958: F 71(6)
- 1994: STP 9531(1)S
- 1954: Unknown
- 1950: Unknown
- 1946: Unknown
- 1958: SA 566
- 1931: SPECIAL 12
- 0: Village Project

Maintenance Garage

District 9 - Westfield Garage

Speed Zone

POST 40 — POST 25

Functional Class

5

National Highway System

Limited Access Highway

Traffic Counters

P200

Customer Service Level

Local Connector — Class 1 Town Highway

AADT Counts

2016	2300	2100	1200
2015	2300	2100	1200
2014	1700	1500	1200
2013	1100	990	1200
2012	430	440	1200

Crash Locations

2016
2015
2014
2013
2012

STRUCTURE DESCRIPTIONS

Historic Projects

Unknown, Retreatment, Resurface, Bituminous Mix, Skinny Mix, Bituminous Seal, Bituminous Concrete, Bituminous Macadam, Cold Plane and Bituminous Concrete, Concrete, Gravel, Surface Treated Gravel, Plant Mix, Reclaimed Base and Bituminous Concrete

Indicated plans available - http://vtransmap01.aot.state.vt.us/rp/dpr/DIwebstore/

Functional Class

1 - Interstate System; 2 - Other Freeways and Expressways; 3 - Principal Arterial; 4 - Minor Arterial; 5 - Major Collector; 6 - Minor Collector

Speed Zones

SPEED LIMIT 25, 30, 35, 40, 45, 50, 55, 60, 65

Curves

(degrees) Left, Right

Grades

(percent) grade up, grade down

Road Widths

(ft)

Traffic Counters

(counter ID)

AADT

(count)

Crash Locations

Fatal; Property Damage Only; Injury; Unknown Crash Type

High Crash Locations (HCL's)

HCL No.: 1 - 100; 101 - 200; 201 - 300; 301 - 400; 401 - 800

Mileage by Functional Class By Sheet

0312	5 - Major Collector	1.181

Page Total Mileage: 1.181 mi

Mileage by Town By Sheet

TROY - V243-1017	1.181 of 1.181

Page Total Mileage: 1.181 mi

DISTRICT	TOWN	Date: 10/21/17	ROUTE
9	TROY	1 of 1 TWN mileage: 0.0 to 1.181	VT-243 ETE mileage: 0.0 to 1.181

For More Information Contact - Vermont Agency of Transportation, Policy, Planning and Intermodal Development Division - Mapping Section, 1 National Life Drive, Montpelier, VT 05633-5001 Telephone: 802-828-2600.