


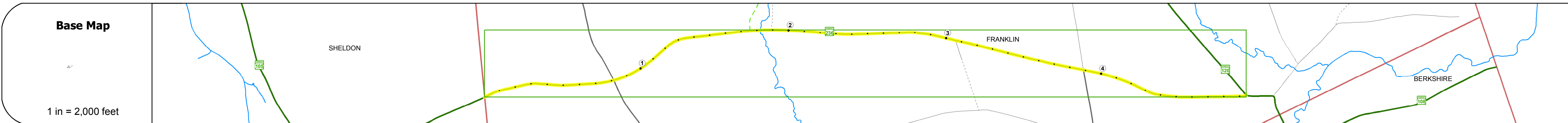
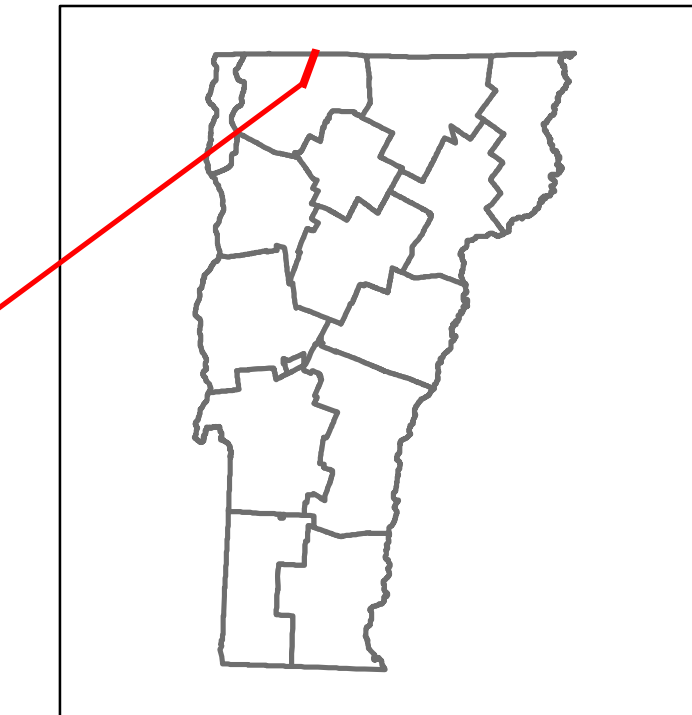


# Route Log and Progress Chart

**DRAFT**






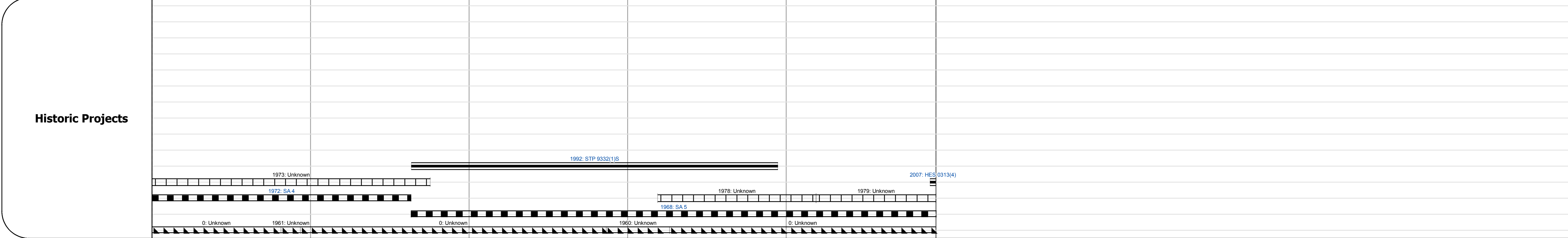
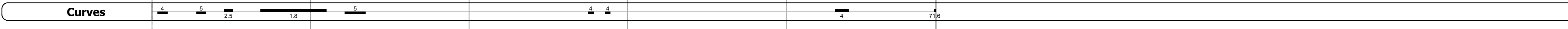
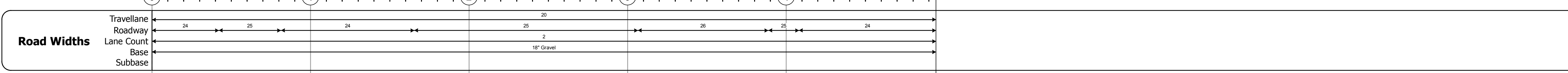
Please Note: Errors and Omissions May Exist.  
Contact the VTrans Mapping Section with questions or concerns.

|          |          |        |
|----------|----------|--------|
| DISTRICT | TOWN     | ROUTE  |
| 8        | FRANKLIN | VT-236 |



### STRUCTURE DESCRIPTIONS

Culvert 3:  
Culvert - 1968  
Structure No. 300313000306071  
Length: 6'  
Under Clearance: 6.0'  
Facility Carried: VT236  
Bridge Type: ACGMP  
Features Intersected: BROOK  
Maintenance: State



|   |  |  |   |   |   |  |  |                             |                       |                        |
|---|--|--|---|---|---|--|--|-----------------------------|-----------------------|------------------------|
| <b>Historic Projects</b><br>Unknown, Bituminous Concrete, Retreatment, Resurface, Bituminous Mix, Skiny Mix, Bituminous Seal, Surface Treated Gravel, Plant Mix, Reclaimed Base and Bituminous Concrete | <b>Functional Class</b><br>1- Interstate System, 2- Other Freeways and Expressways, 3- Principal Arterial, 4- Minor Arterial, 5- Major Collector, 6- Minor Collector | <b>Curves</b><br>Left (segreg), Right, Grades (grade up, grade down) | <b>Road Widths</b><br>Traffic Counters (counter ID), AADT (count) | <b>Crash Locations</b><br>Fatal, Injury, Property Damage Only, Unknown Crash Type, High Crash Locations (HCL's) | <b>Mileage by Functional Class By Sheet</b><br>0313 5 - Major collector 4.945 | <b>Mileage by Town By Sheet</b><br>FRANKLIN - V236-0607 4.945 of 4.945 | <b>DISTRICT</b><br>8                       | <b>TOWN</b><br>FRANKLIN     | <b>Date:</b> 10/21/17 | <b>ROUTE</b><br>VT-236 |
|   |  |  |   |   | <b>Page Total Mileage:</b> 4.945 mi   | <b>Page Total Mileage:</b> 4.945 mi                                    | <b>1 of 1</b><br>TWN mileage: 0.0 to 4.945 | ETE mileage: 1.224 to 6.169 |                       |                        |

For More Information Contact - Vermont Agency of Transportation, Policy, Planning and Intermodal Development Division - Mapping Section, 1 National Life Drive, Montpelier, VT 05633-5001 Telephone: 802-828-2600.