

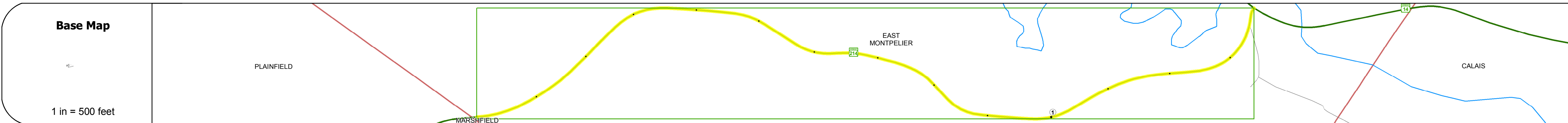
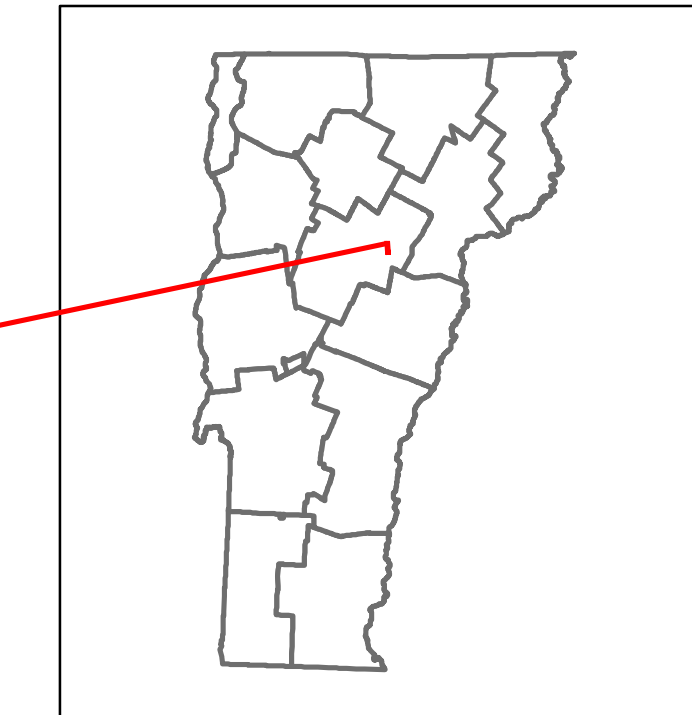


# Route Log and Progress Chart




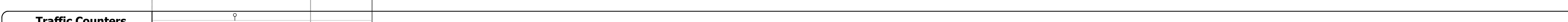


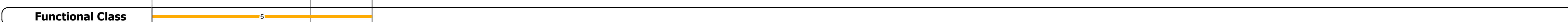





**DRAFT**

Please Note: Errors and Omissions May Exist.  
Contact the VTrans Mapping Section with questions or concerns.

DISTRICT	TOWN	ROUTE
7	EAST MONTPELIER	VT-214



## STRUCTURE DESCRIPTIONS



<b>Historic Projects</b> Unknown, Retreatment, Resurface, Bituminous Mix, Skinny Mix, Bituminous Seal, Surface Treated Gravel, Plant Mix, Reclaimed Base and Bituminous Concrete	<b>Functional Class</b> 1 - Interstate System, 2 - Other Freeways and Expressways, 3 - Principal Arterial, 4 - Minor Arterial, 5 - Major Collector, 6 - Minor Collector	<b>Curves</b> Left (segres), Right, Grades (grade up, grade down)	<b>Road Widths</b> Traffic Counters (counter ID), AADT (count)	<b>Crash Locations</b> Fatal, Injury, Property Damage Only, Unknown Crash Type, High Crash Locations (HCL's)	<b>Mileage by Functional Class By Sheet</b> 0245 5 - Major collector 1.388	<b>Mileage by Town By Sheet</b> EAST MONTPELIER - v214-1207 1.388 of 1.388	<b>DISTRICT</b> 7	<b>TOWN</b> EAST MONTPELIER	<b>Date:</b> 10/21/17	<b>ROUTE</b> VT-214 ETE mileage: 0.673 to 2.061
					<b>Page Total Mileage: 1.388 mi</b>					