


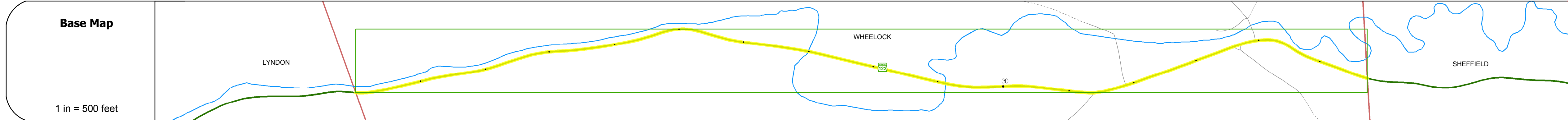
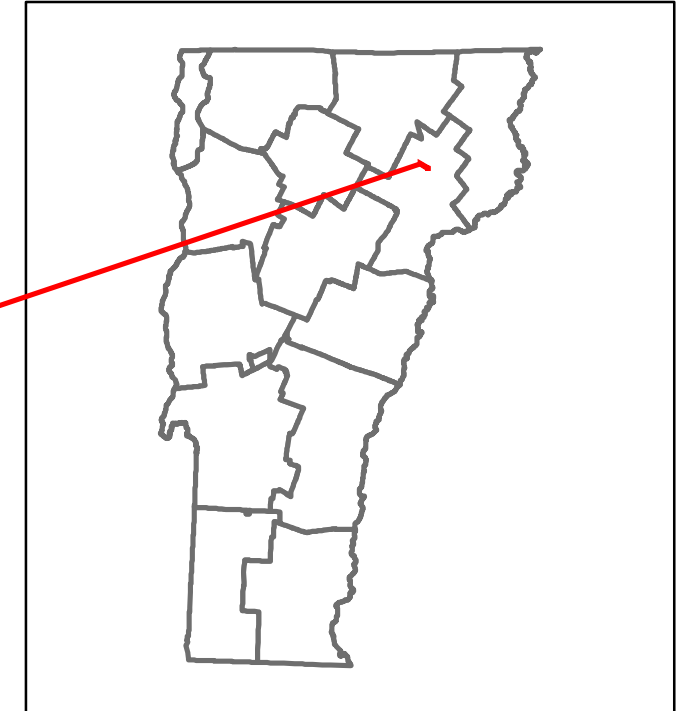


Route Log and Progress Chart

DRAFT

Please Note: Errors and Omissions May Exist.
Contact the VTrans Mapping Section with questions or concerns.

DISTRICT	TOWN	ROUTE
7	WHEELLOCK	VT-122




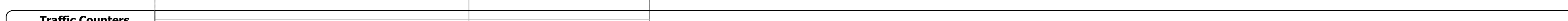


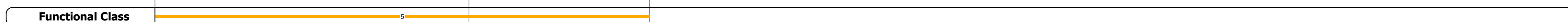


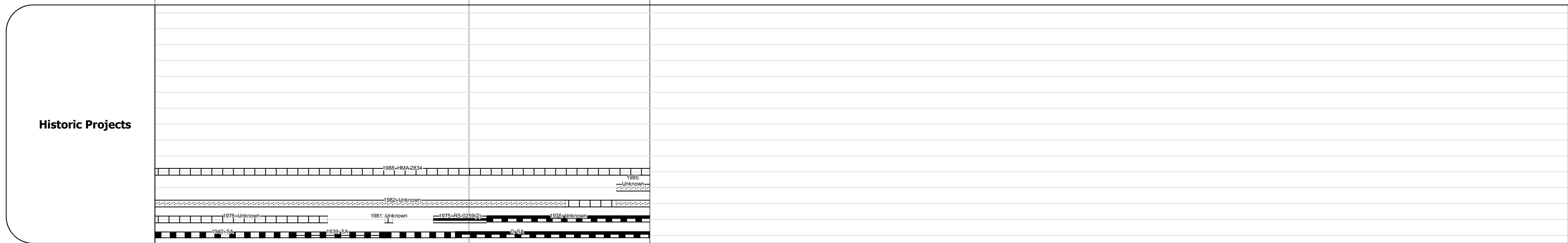




STRUCTURE DESCRIPTIONS

Bridge 10:
Slab - 1933
Structure No. 300259001003171
Length: 14'
Width: 30.0'
Under Clearance: 5.0'
Facility Carried: VT 122
Bridge Type: CONCRETE SLAB
Features Intersected: MILLERS RUN
Surface: Bituminous
Maintenance: State

Bridge 11:
Tee Beam - 1940
Structure No. 200259001103172
Length: 43'
Width: 28.8'
Facility Carried: VT 0122 ML
Bridge Type: CONC TBM WID W STLBM
Features Intersected: MILLER RUN
Surface: Bituminous
Maintenance/Ownership: State

Bridge 12:
Stringer/multi-beam or girder - 1975
Structure No. 200259001203172
Length: 92'
Width: 32.6'
Facility Carried: VT 0122 ML
Bridge Type: ROLLED BEAM
Features Intersected: MILLER RUN
Surface: Bituminous
Maintenance/Ownership: State



Historic Projects Unknown, Retreatment, Resurface, Bituminous Mix, Skiny Mix, Bituminous Seal, Surface Treated, Gravel, Plant Mix, Reclaimed Base and Bituminous Concrete	Functional Class 1 - Interstate System, 2 - Other Freeways and Expressways, 3 - Principal Arterial, 4 - Minor Arterial, 5 - Major Collector, 6 - Minor Collector	Curves Left (segres), Right, Grades: grade up, grade down	Road Widths Traffic Counters (counter ID), AADT (count)	Crash Locations Fatal, Injury, Property Damage Only, Unknown Crash Type, High Crash Locations (HCL's)	Mileage by Functional Class By Sheet 0259 5 - Major collector 1.576	Mileage by Town By Sheet WHEELLOCK - V122-0317 1.576 of 1.576
---	--	---	---	---	---	---

DISTRICT	TOWN	Date: 10/28/17	ROUTE
7	WHEELLOCK	1 of 1 TWN mileage: 0.0 to 1.576	VT-122 ETE mileage: 4.353 to 5.929