


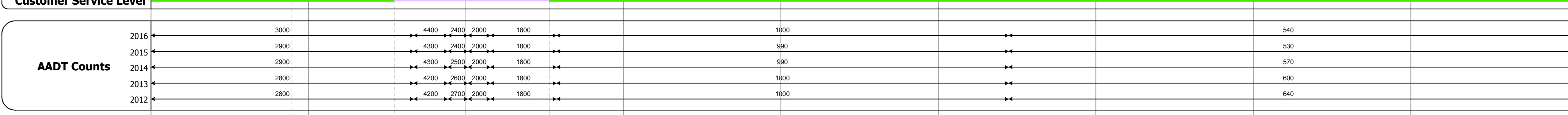







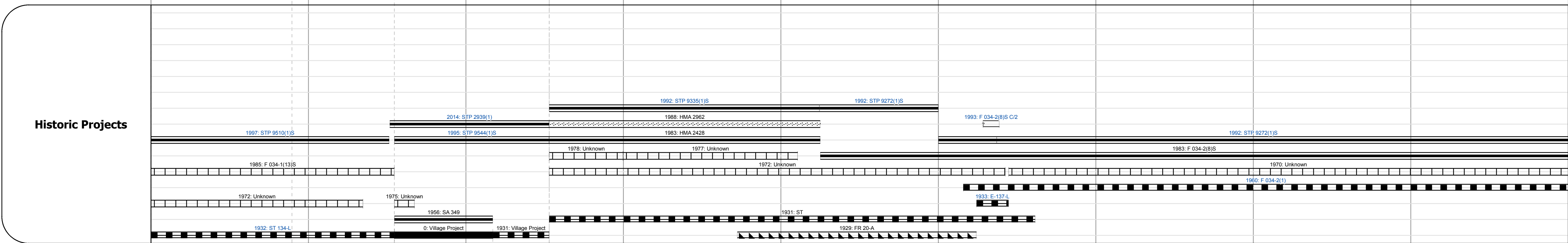

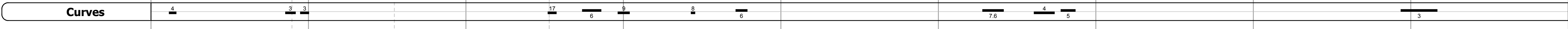
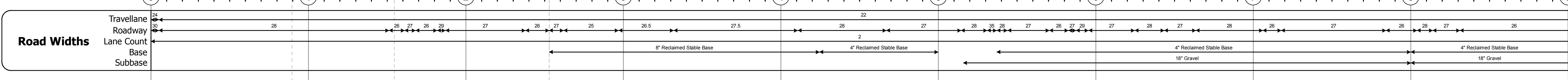

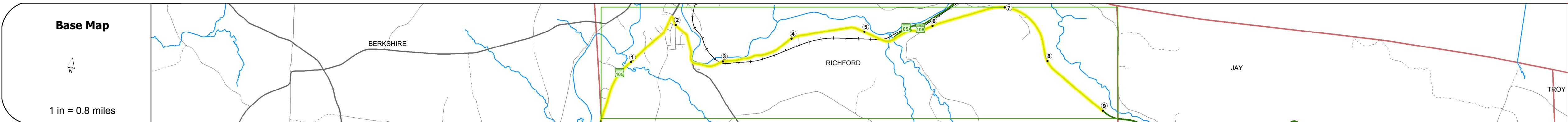
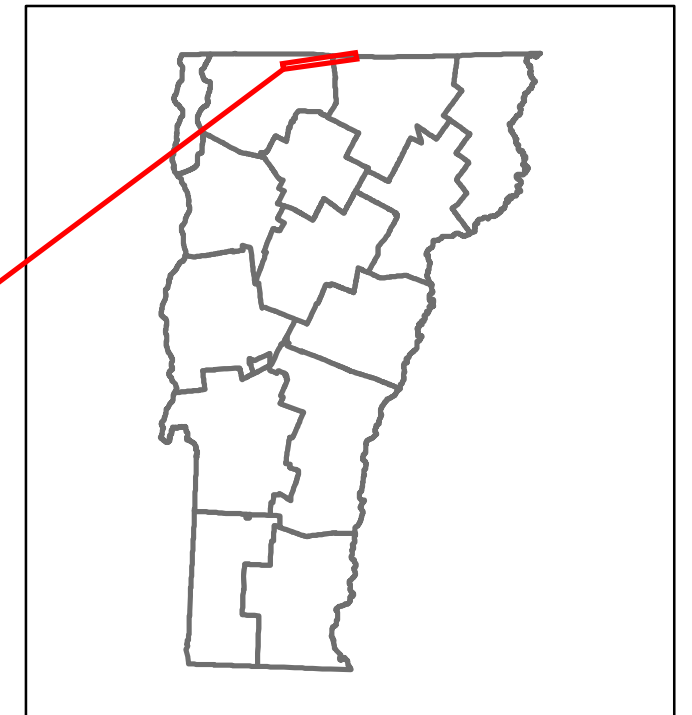


# Route Log and Progress Chart

**DRAFT**

Please Note: Errors and Omissions May Exist.  
Contact the VTrans Mapping Section with questions or concerns.

DISTRICT	TOWN	ROUTE
8	RICHFORD	VT-105



## STRUCTURE DESCRIPTIONS

**Culvert 30:**  
Culvert - 1969  
Structure No. 300034003006111  
Length: 9'  
Under Clearance: 8.0'  
Facility Carried: VT105  
Bridge Type: ACCGMP  
Features Intersected: LOVELAND BROOK  
Maintenance: State

**Culvert 31:**  
Culvert - 1967  
Structure No. 300034003106111  
Length: 6'  
Under Clearance: 3.5'  
Facility Carried: VT105  
Bridge Type: ACCGMPA  
Features Intersected: BROOK  
Maintenance: State

**Bridge 32:**  
Stringer/multi-beam or girder - 1909  
Structure No. 200034003206112  
Length: 49'  
Height: 0.0'  
Under Clearance: 14.5'  
Facility Carried: RAILROAD  
Bridge Type: RIVETED TWO GIRDER  
Features Intersected: MAINE/MONTRL/ATLANTIC RR

**Bridge 36:**  
Tee Beam - 1930  
Structure No. 200034003606112  
Length: 42'  
Width: 35.2'  
Facility Carried: VT 00105 ML  
Bridge Type: CONCRETE T-BEAM  
Features Intersected: STANHOPE BROOK  
Surface: Bituminous  
Maintenance/Ownership: State

**Culvert 37:**  
Culvert - 1960  
Structure No. 300034003706111  
Length: 14'  
Under Clearance: 9.0'  
Facility Carried: VT105  
Bridge Type: CGMPPA  
Features Intersected: MOUNTAIN BROOK  
Maintenance: State

<b>Historic Projects</b> <ul style="list-style-type: none"> <li>Unknown</li> <li>Retreatment</li> <li>Resurface</li> <li>Bituminous Mix</li> <li>Skippy Mix</li> <li>Bituminous Seal</li> </ul>	<b>Functional Class</b> <ul style="list-style-type: none"> <li>1 - Interstate System</li> <li>2 - Other Freeways and Expressways</li> <li>3 - Principal Arterial</li> <li>4 - Minor Arterial</li> <li>5 - Major Collector</li> <li>6 - Minor Collector</li> </ul>	<b>Curves</b> <ul style="list-style-type: none"> <li>Left (degrees)</li> <li>Right (degrees)</li> </ul>	<b>Road Widths</b> (ft) Traffic Counters (counter ID) AADT (count)	<b>Crash Locations</b> Fatal Injury Property Damage Only Unknown Crash Type	<b>Mileage by Functional Class By Sheet</b> 034-2 4 - Minor Arterial 034-1 4 - Minor Arterial 7.097 1.903	<b>Mileage by Town By Sheet</b> RICHFORD - V105-0611 9.0 of 9.23	<b>DISTRICT</b> 8	<b>TOWN</b> RICHFORD	<b>Date:</b> 10/21/17	<b>ROUTE</b> VT-105 ETE mileage: 25.608 to 34.608
<b>Speed Zones</b> 25 30 35 40 45 50 55 60 65						<b>Page Total Mileage: 9.00 mi</b>		<b>Page Total Mileage: 9.0 mi</b>		<b>1 of 2</b> <b>TWN mileage:</b> 0.0 to 9.0