

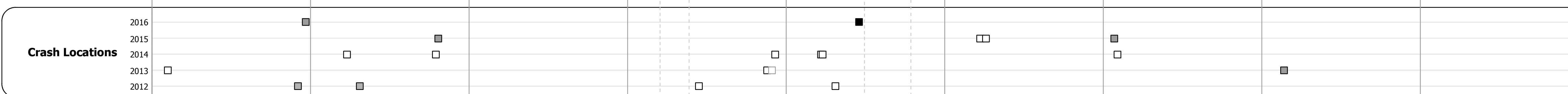
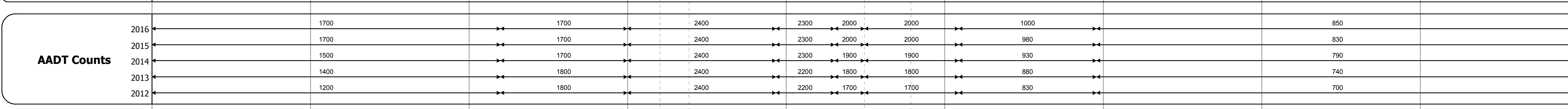

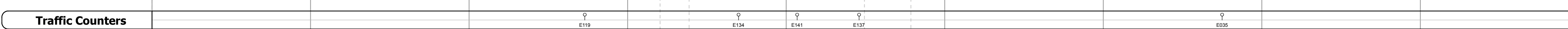





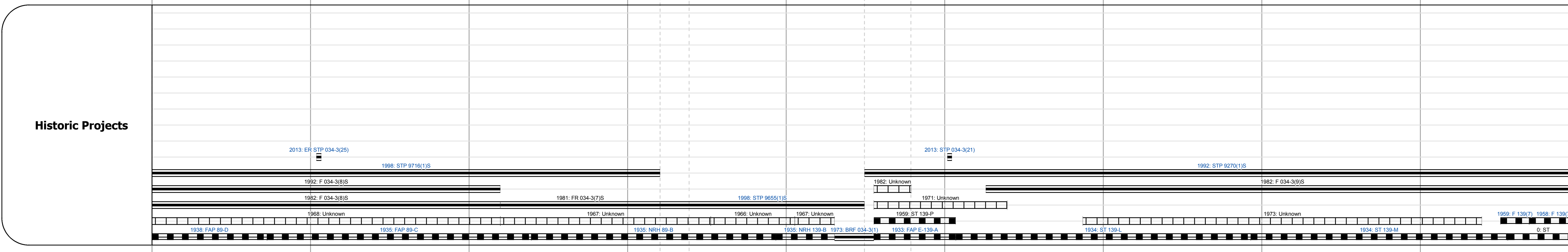
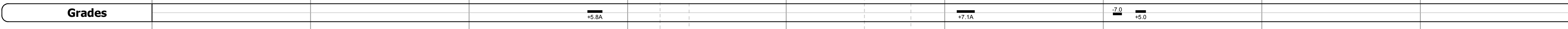
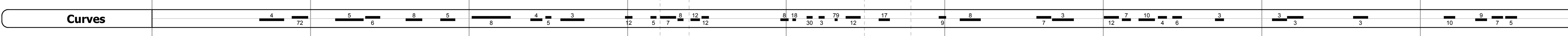
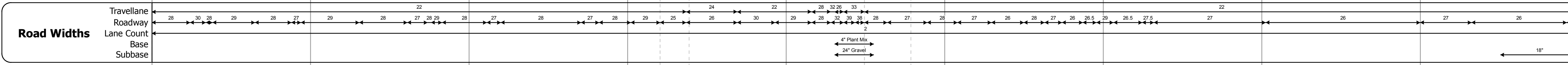
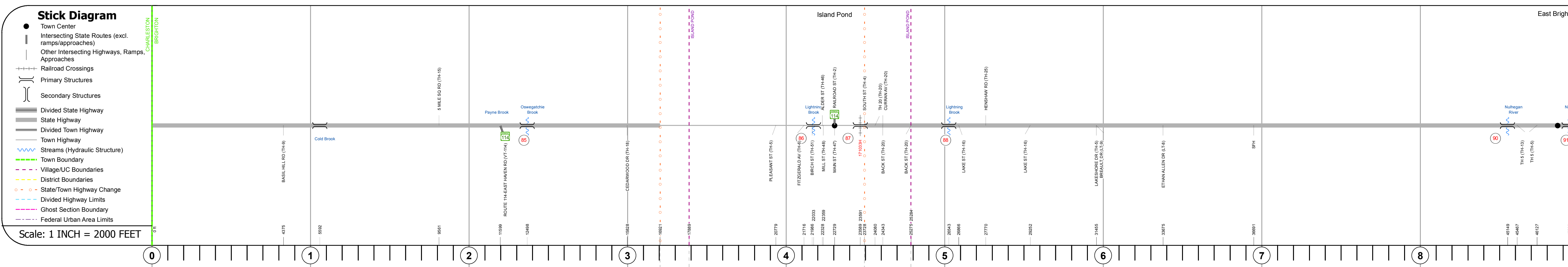
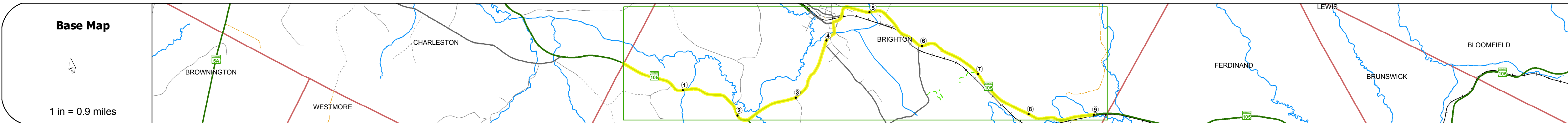
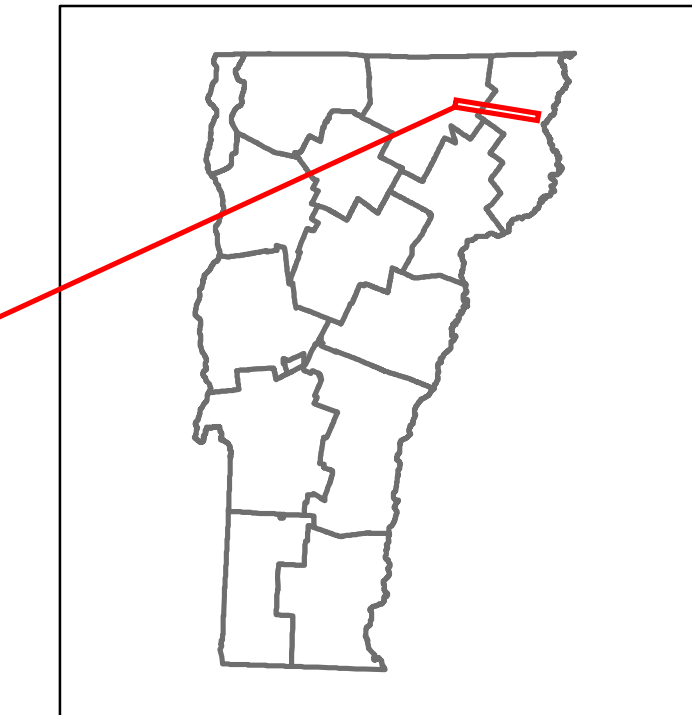


# Route Log and Progress Chart

DRAFT

Please Note: Errors and Omissions May Exist.  
Contact the VTrans Mapping Section with questions or concerns.

DISTRICT	TOWN	ROUTE
9	BRIGHTON	VT-105



## STRUCTURE DESCRIPTIONS

**Bridge 85:**  
Slab - 1920  
Structure No. 300034008505041  
Length: 14'  
Width: 30.0'  
Under Clearance: 5.0'  
Facility Carried: VT 105  
Bridge Type: CONCRETE SLAB  
Features Intersected: BROOK  
Surface: Bituminous  
Maintenance: State

**Bridge 86:**  
Slab - 1980  
Structure No. 300034008605041  
Length: 22'  
Width: 43.0'  
Under Clearance: 6.0'  
Facility Carried: VT 105  
Bridge Type: CONCRETE SLAB  
Features Intersected: CLYDE RIVER  
Surface: Bituminous  
Maintenance: State

**Bridge 87:**  
Frame - 1973  
Structure No. 200034008705042  
Length: 49'  
Width: 44.4'  
Under Clearance: 22.5'  
Facility Carried: VT 00105 ML  
Bridge Type: CONCRETE FRAME  
Features Intersected: VT 105 OVER ST. L + A RR  
Surface: Bituminous  
Maintenance/Ownership: Town

**Culvert 88:**  
Culvert - 2012  
Structure No. 300034008805041  
Length: 16'  
Under Clearance: 7.0'  
Facility Carried: VT 105  
Bridge Type: PRECAST BOX CULVERT  
Features Intersected: BROOK  
Maintenance: State

**Culvert 90:**  
Culvert - 1958  
Structure No. 300034009005041  
Length: 7'  
Under Clearance: 7.0'  
Facility Carried: VT 105  
Bridge Type: CGMPP W/ PLASTIC SL  
Features Intersected: COUPEE BROOK  
Maintenance: State

**Culvert 91:**  
Culvert - 2012  
Structure No. 300034009105041  
Length: 16'  
Under Clearance: 7.0'  
Facility Carried: VT 105  
Bridge Type: PC SEG. CONC BOX  
Features Intersected: NULHEGAN RIVER  
Maintenance: State

<b>Historic Projects</b> <ul style="list-style-type: none"> <li>Unknown</li> <li>Retreatment</li> <li>Resurface</li> <li>Bituminous Mix</li> <li>Skinny Mix</li> <li>Bituminous Seal</li> </ul>	<b>Functional Class</b> <ul style="list-style-type: none"> <li>1 - Interstate System</li> <li>2 - Other Freeways and Expressways</li> <li>3 - Principal Arterial</li> <li>4 - Minor Arterial</li> <li>5 - Major Collector</li> <li>6 - Minor Collector</li> </ul>	<b>Curves</b> <ul style="list-style-type: none"> <li>Left (segress)</li> <li>Right</li> </ul>	<b>Road Widths</b> (ft) Traffic Counters (counter ID) AADT (count)	<b>Crash Locations</b> <ul style="list-style-type: none"> <li>Fatal</li> <li>Injury</li> <li>Property Damage Only</li> <li>Unknown Crash Type</li> </ul>	<b>Mileage by Functional Class By Sheet</b> 034-3 4 - Minor Arterial 9.000	<b>Mileage by Town By Sheet</b> BRIGHTON - v105-0504 9.0 of 9.191	<b>DISTRICT</b> 9	<b>TOWN</b> BRIGHTON	<b>Date:</b> 10/21/17	<b>ROUTE</b> VT-105 ETE mileage: 72.54 to 81.54
<b>Speed Zones</b> 25 30 35 40 45 50 55 60 65						<b>Page Total Mileage: 9.000 mi</b>		<b>Page Total Mileage: 9.0 mi</b>		<b>1 of 2</b> TWN mileage: 0.0 to 9.0