Route Log and Progress Chart

DRAFT

Please Note: Errors and Omissions May Exist.
Contact the VTrans Mapping Section with questions or concerns.

DISTRICT	TOWN	ROUTE
8	FAIRFAX	VT-104A

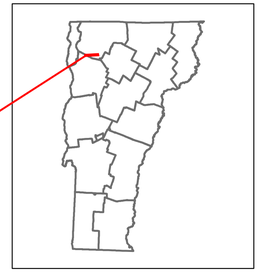

VERMONT 104A

Base Map

1 in = 2,000 feet

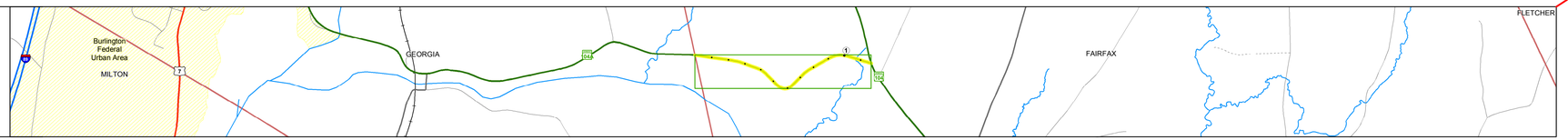

Stick Diagram

- Town Center
- Intersecting State Routes (excl. ramps/approaches)
- Other Intersecting Highways, Ramps, Approaches
- Railroad Crossings
- Primary Structures
- Secondary Structures
- Divided State Highway
- State Highway
- Divided Town Highway
- Town Highway
- Streams (Hydraulic Structure)
- Town Boundary
- Village/UC Boundaries
- District Boundaries
- State/Town Highway Change
- Divided Highway Limits
- Ghost Section Boundary
- Federal Urban Area Limits

Scale: 1 INCH = 1000 FEET

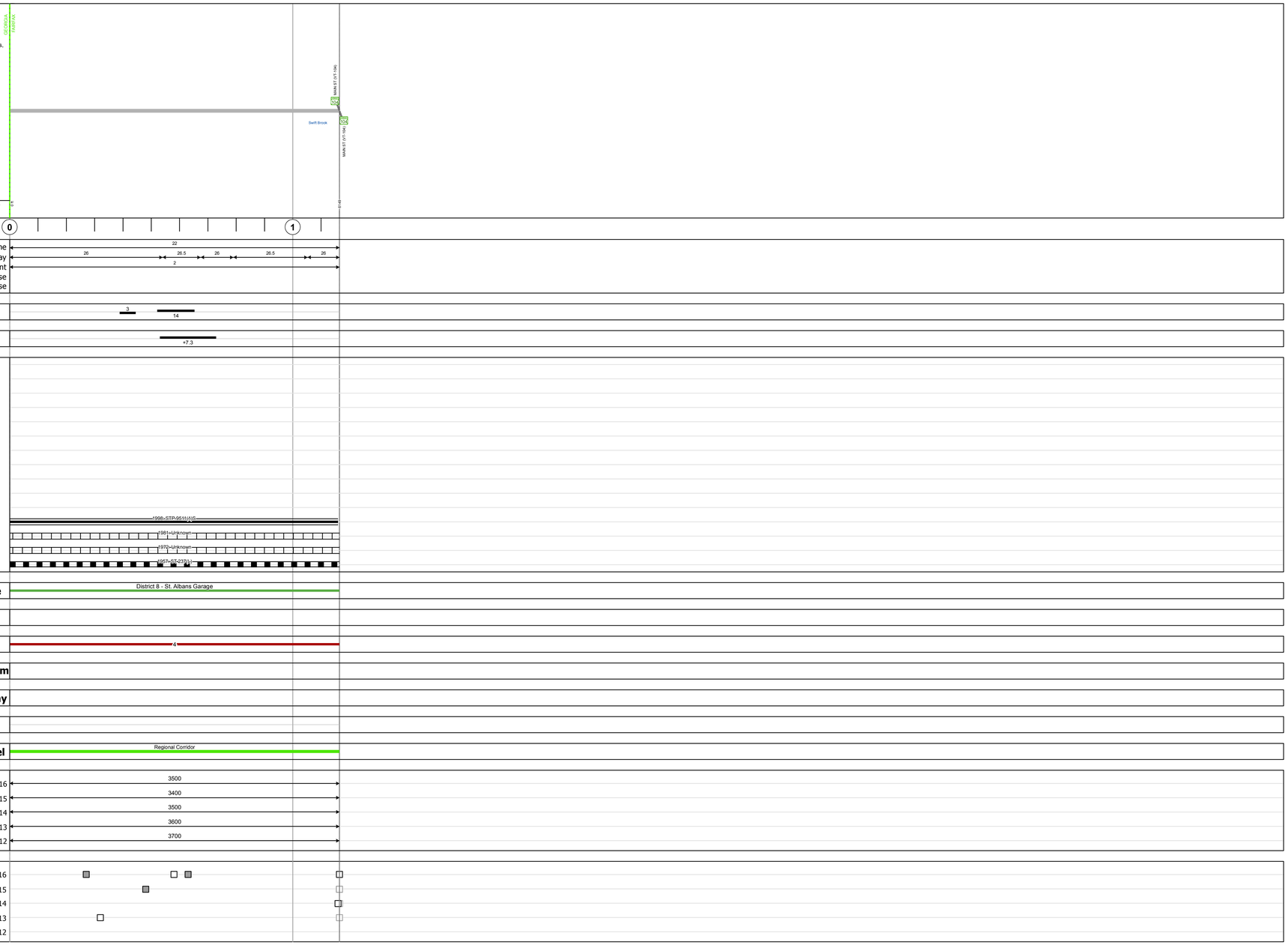

Road Widths

Travellane	22
Roadway	26 / 26.5 / 26 / 26.5 / 26
Lane Count	2
Base	
Subbase	

Curves

3 — 14

Grades

+7.3

Historic Projects

1998-STP.051(1)S
1981-Unknown
1972-Unknown
1957-SF237(1)

Maintenance Garage

District 8 - St. Albans Garage

Speed Zone

Functional Class

4

National Highway System

Limited Access Highway

Traffic Counters

Customer Service Level

Regional Corridor

AADT Counts

2016	3500
2015	3400
2014	3500
2013	3600
2012	3700

Crash Locations

2016 ■ ■ ■ □
2015 ■
2014 □
2013 □
2012

STRUCTURE DESCRIPTIONS

Historic Projects: Unknown; Retreatment; Resurface; Bituminous Mix; Skinny Mix; Bituminous Seal; Bituminous Concrete; Bituminous Macadam; Cold Plane and Bituminous Concrete; Concrete; Gravel; Surface Treated Gravel; Plant Mix; Reclaimed Base and Bituminous Concrete

Indicated plans available - http://vtransmap01.aot.state.vt.us/rp/dpr/DIwebstore/

Functional Class: 1 - Interstate System; 2 - Other Freeways and Expressways; 3 - Principal Arterial; 4 - Minor Arterial; 5 - Major Collector; 6 - Minor Collector

Speed Zones: 25, 30, 35, 40, 45, 50, 55, 60, 65

Curves: (degrees) Left, Right

Grades: (percent) grade up, grade down

Road Widths: (ft)

Traffic Counters: (counter ID)

AADT: (count)

Crash Locations: Fatal; Injury; Property Damage Only; Unknown Crash Type

High Crash Locations (HCL's): HCL No.; 1 - 100; 101 - 200; 201 - 300; 301 - 400; 401 - 800

Mileage by Functional Class By Sheet

023-1	4 - Minor Arterial	1.165

Page Total Mileage: 1.165 mi

Mileage by Town By Sheet

FAIRFAX - V104A0604		1.165 of 1.165

Page Total Mileage: 1.165 mi

DISTRICT	TOWN	Date: 10/28/17	ROUTE
8	FAIRFAX	1 of 1 TWN mileage: 0.0 to 1.165	VT-104A ETE mileage: 3.362 to 4.527

For More Information Contact - Vermont Agency of Transportation, Policy, Planning and Intermodal Development Division - Mapping Section, 1 National Life Drive, Montpelier, VT 05633-5001 Telephone: 802-828-2600.