Route Log and Progress Chart

DRAFT

Please Note: Errors and Omissions May Exist.
Contact the VTrans Mapping Section with questions or concerns.

DISTRICT	TOWN	ROUTE
8	ST. ALBANS TOWN	VT-104

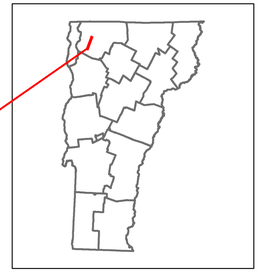

VERMONT 104

Base Map

1 in = 2,000 feet

Stick Diagram



Road Widths

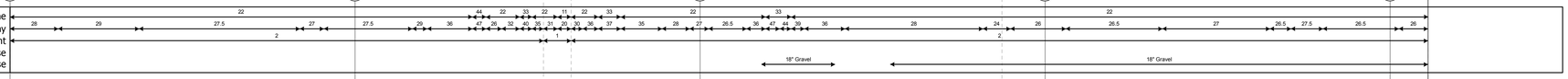

Curves

Grades

Historic Projects

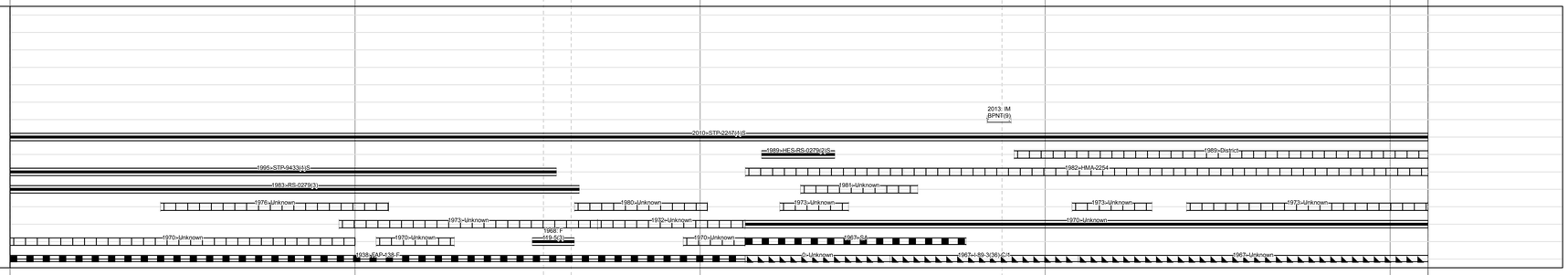

Maintenance Garage

Speed Zone

Functional Class

National Highway System

Limited Access Highway

Traffic Counters

Customer Service Level

AADT Counts

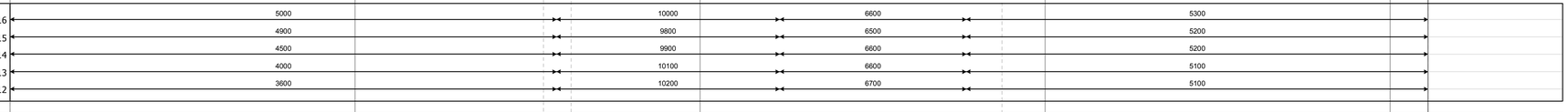

Crash Locations

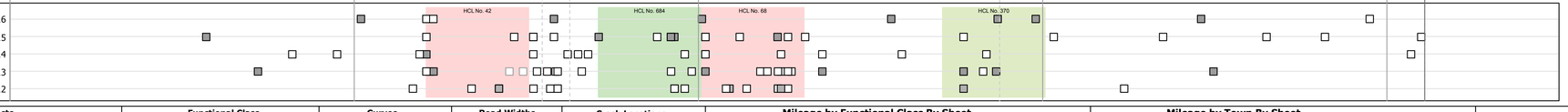

STRUCTURE DESCRIPTIONS

Culvert 17:
Culvert - 1927
Structure No. 300279001706131
Length: 8'
Facility Carried: VT104
Bridge Type: CONC. RIGID FRAME
Features Intersected: BROOK
Maintenance: State

Culvert 19:
Culvert - 1989
Structure No. 300279001906131
Length: 6'
Under Clearance: 6.0'
Facility Carried: VT104
Bridge Type: PC SEGMENTAL BOX
Features Intersected: STEVENS BROOK
Maintenance: State

Bridge 20:
Stringer/multi-beam or girder - 1967
Structure No. 300279002006132
Length: 360'
Width: 24.0'
Under Clearance: 16.92'
Facility Carried: VT 00104 ML
Bridge Type: 5 SPAN ROLLED BEAM
Features Intersected: I 89 UNDER VT 104
Surface: Bituminous
Maintenance/Ownership: State

Historic Projects

Unknown, Retreatment, Resurface, Bituminous Mix, Skinny Mix, Bituminous Seal, Bituminous Concrete, Bituminous Macadam, Cold Plane and Bituminous Concrete, Concrete, Gravel, Surface Treated Gravel, Plant Mix, Reclaimed Base and Bituminous Concrete

Indicated plans available - http://vtransmap01.aot.state.vt.us/rp/dpr/DIwebstore/

Functional Class

1 - Interstate System; 2 - Other Freeways and Expressways; 3 - Principal Arterial; 4 - Minor Arterial; 5 - Major Collector; 6 - Minor Collector

Speed Zones

25, 30, 35, 40, 45, 50, 55, 60, 65

Curves

(degrees) Left, Right

Grades

(percent) grade up, grade down

Road Widths

(ft)

Traffic Counters

(counter ID)

AADT

(count)

Crash Locations

Fatal, Property Damage Only, Injury, Unknown Crash Type

High Crash Locations (HCL's)

HCL No.: 1 - 100, 101 - 200, 201 - 300, 301 - 400, 401 - 800

Mileage by Functional Class By Sheet

0279 5 - Major Collector 4.110

Page Total Mileage: 4.110 mi

Mileage by Town By Sheet

ST. ALBANS TOWN - V104-0613 4.11 of 4.11

Page Total Mileage: 4.11 mi

DISTRICT	TOWN	Date: 10/28/17	ROUTE
8	ST. ALBANS TOWN	1 of 1 TWN mileage: 0.0 to 4.11	VT-104 ETE mileage: 16.393 to 20.503

For More Information Contact - Vermont Agency of Transportation, Policy, Planning and Intermodal Development Division - Mapping Section, 1 National Life Drive, Montpelier, VT 05633-5001 Telephone: 802-828-2600.