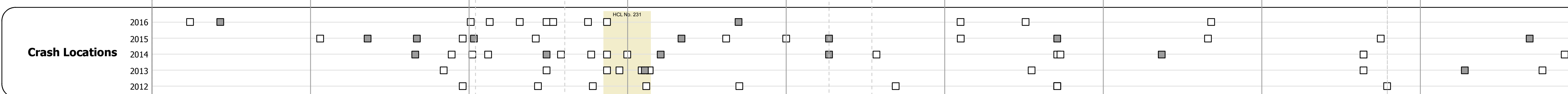
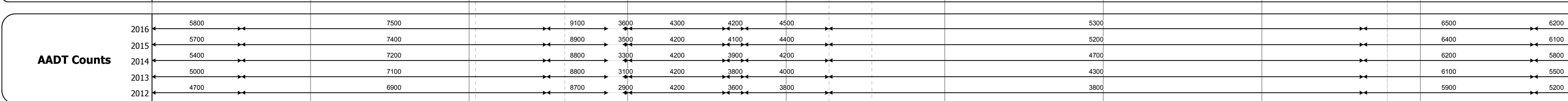
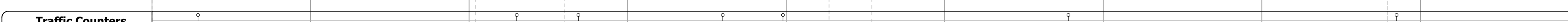







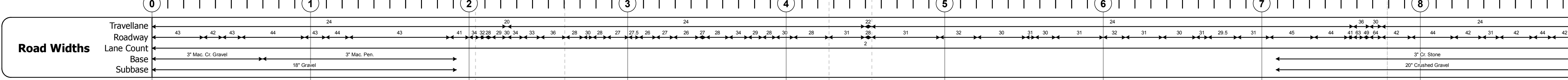
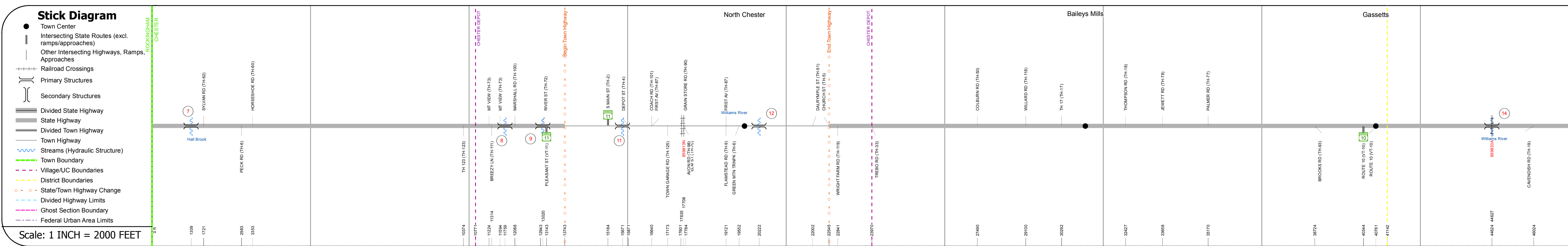
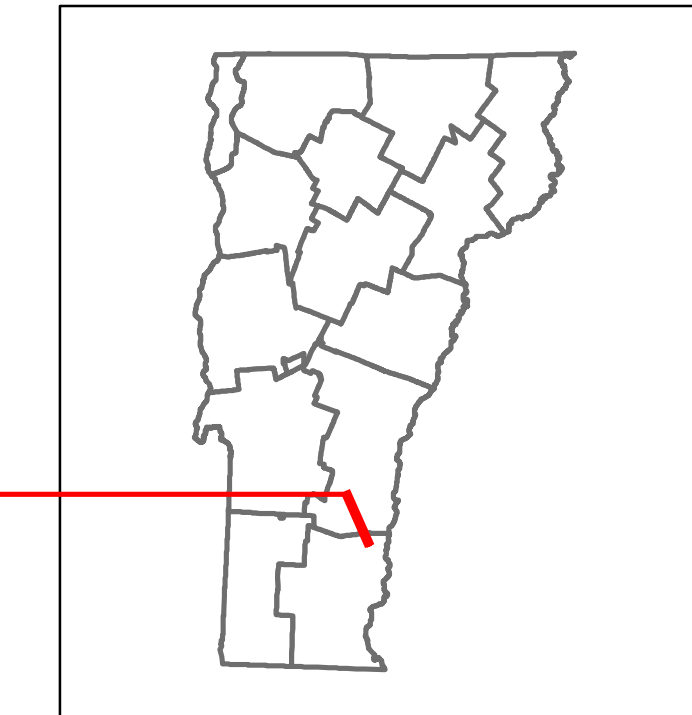


DISTRICT	TOWN	ROUTE
2	CHESTER	VT-103



## STRUCTURE DESCRIPTIONS

**Culvert 7:**  
Structure No. 300025000714071  
Length: 22'  
Under Clearance: 12.0'  
Facility Carried: VT103  
Bridge Type: R C BOX  
Features Intersected: BROOK  
Maintenance: State

**Bridge 8:**  
Tee Beam - 2011  
Structure No. 200025000814072  
Length: 61'  
Width: 37.5'  
Facility Carried: VT 00103 ML  
Bridge Type: NEXT BEAM  
Features Intersected: S. BR. WILLIAMS RIVER  
Surface: Bituminous  
Maintenance/Ownership: State

**Bridge 9:**  
Stringer/multi-beam or girder - 2011  
Structure No. 200025000914072  
Length: 123'  
Width: 39.5'  
Facility Carried: VT 00103 ML  
Bridge Type: WELDED CURVED GIRDER  
Features Intersected: MID. BR WILLIAMS RIVER  
Surface: Bituminous  
Maintenance/Ownership: State

**Bridge 11:**  
Slab - 1947  
Structure No. 300025001114071  
Length: 17'  
Width: 30.0'  
Under Clearance: 8.0'  
Facility Carried: VT103  
Bridge Type: CONCRETE SLAB  
Features Intersected: BROOK  
Surface: Bituminous  
Maintenance: State

**Bridge 12:**  
Stringer/multi-beam or girder - 2004  
Structure No. 200025001214072  
Length: 112'  
Width: 39.5'  
Facility Carried: VT 00103 ML  
Bridge Type: CURVED WILD PLT GRDR  
Features Intersected: WILLIAMS RIVER  
Surface: Bituminous  
Maintenance/Ownership: Town

**Bridge 14:**  
Stringer/multi-beam or girder - 1962  
Structure No. 200025001414072  
Length: 361'  
Width: 30.0'  
Under Clearance: 28.5'  
Facility Carried: VT 00103 ML  
Bridge Type: 4 SP ROLLED BEAM  
Features Intersected: WILLIAMS R. + GMRR  
Surface: Bituminous  
Maintenance/Ownership: State

<b>Historic Projects</b> <ul style="list-style-type: none"> <li>Unknown</li> <li>Retreatment</li> <li>Resurface</li> <li>Bituminous Mix</li> <li>Skinny Mix</li> <li>Bituminous Seal</li> </ul>	<b>Functional Class</b> <ul style="list-style-type: none"> <li>1 - Interstate System</li> <li>2 - Other</li> <li>3 - Principal Arterial</li> <li>4 - Minor Arterial</li> <li>5 - Major Collector</li> <li>6 - Minor Collector</li> </ul>	<b>Curves</b> <ul style="list-style-type: none"> <li>Left</li> <li>Right</li> </ul>	<b>Road Widths</b> <ul style="list-style-type: none"> <li>Surface Treated Gravel</li> <li>Cold Plant and Freeways and Expressways</li> <li>Reclaimed Base and Bituminous Concrete</li> <li>Concrete</li> <li>Gravel</li> </ul>	<b>Crash Locations</b> <ul style="list-style-type: none"> <li>Fatal</li> <li>Injury</li> <li>Property Damage Only</li> <li>Unknown Crash Type</li> </ul>	<b>Mileage by Functional Class By Sheet</b> 025-1 3 - Other Principal Arterial 9.000	<b>Mileage by Town By Sheet</b> CHESTER - V103-1407 9.0 of 9.73	<b>DISTRICT</b> 2	<b>TOWN</b> CHESTER	<b>Date:</b> 10/21/17	<b>ROUTE</b> VT-103 ETE mileage: 6.753 to 15.753
<b>Speed Zones</b> 25 30 35 40 45 50 55 60 65						<b>Customer Service Level</b> Arterial Highway		<b>1 of 2</b> TWN mileage: 0.0 to 9.0		<b>Page Total Mileage:</b> 9.000 mi