Route Log and Progress Chart

DRAFT

Please Note: Errors and Omissions May Exist.
Contact the VTrans Mapping Section with questions or concerns.

DISTRICT	TOWN	ROUTE
1	STRATTON	VT-100

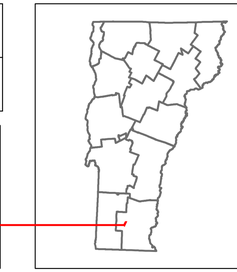

VERMONT 100

Base Map

1 in = 500 feet

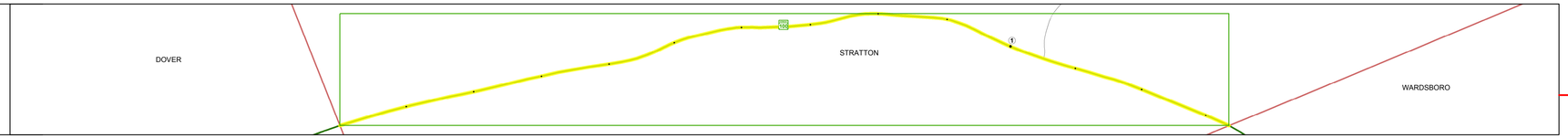

Stick Diagram



Scale: 1 INCH = 1000 FEET

Road Widths

Curves

Grades

Historic Projects



Maintenance Garage



Speed Zone

Functional Class

National Highway System

Limited Access Highway

Traffic Counters

Customer Service Level



AADT Counts

Crash Locations

STRUCTURE DESCRIPTIONS

Historic Projects: Unknown; Retreatment; Resurface; Bituminous Mix; Skinny Mix; Bituminous Seal; Bituminous Concrete; Bituminous Macadam; Cold Plane and Bituminous Concrete; Concrete; Gravel; Surface Treated Gravel; Plant Mix; Reclaimed Base and Bituminous Concrete

Indicated plans available - http://vtransmap01.aot.state.vt.us/rp/dpr/DIwebstore/

Functional Class: 1 - Interstate System; 2 - Other Freeways and Expressways; 3 - Principal Arterial; 4 - Minor Arterial; 5 - Major Collector; 6 - Minor Collector

Speed Zones: 25, 30, 35, 40, 45, 50, 55, 60, 65

Curves: (degrees) Left, Right

Grades: (percent) grade up, grade down

Road Widths: (ft)

Traffic Counters: (counter ID)

AADT: (count)

Crash Locations: Fatal; Injury; Property Damage Only; Unknown Crash Type

High Crash Locations (HCL's): HCL No.; 1 - 100; 101 - 200; 201 - 300; 301 - 400; 401 - 800

Mileage by Functional Class By Sheet

013-1	4 - Minor Arterial	1.337

Page Total Mileage: 1.337 mi

Mileage by Town By Sheet

STRATTON - v100-1316		1.337 of 1.337

Page Total Mileage: 1.337 mi

DISTRICT	TOWN	Date: 10/28/17	ROUTE
1	STRATTON	1 of 1 TWN mileage: 0.0 to 1.337	VT-100 ETE mileage: 37.369 to 38.706

For More Information Contact - Vermont Agency of Transportation, Policy, Planning and Intermodal Development Division - Mapping Section, 1 National Life Drive, Montpelier, VT 05633-5001 Telephone: 802-828-2600.