Route Log and Progress Chart

DRAFT

Please Note: Errors and Omissions May Exist.
Contact the VTrans Mapping Section with questions or concerns.

DISTRICT	TOWN	ROUTE
2	JAMAICA	VT-100

VERMONT 100

Base Map

1 in = 1.6 miles

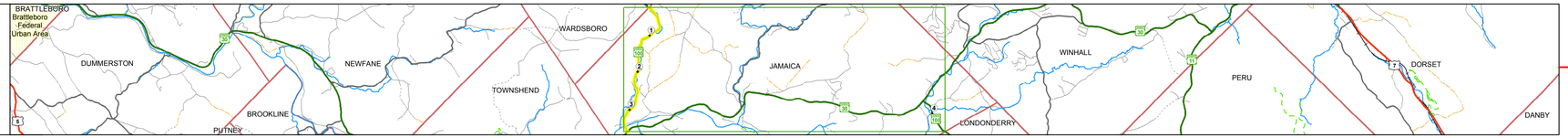

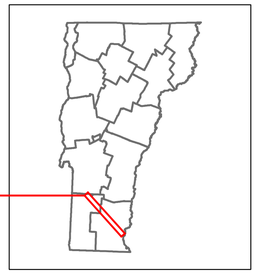

Stick Diagram

- Town Center
- Intersecting State Routes (excl. ramps/approaches)
- Other Intersecting Highways, Ramps, Approaches
- Railroad Crossings
- Primary Structures
- Secondary Structures
- Divided State Highway
- State Highway
- Divided Town Highway
- Town Highway
- Streams (Hydraulic Structure)
- Town Boundary
- Village/UC Boundaries
- District Boundaries
- State/Town Highway Change
- Divided Highway Limits
- Ghost Section Boundary
- Federal Urban Area Limits

Scale: 1 INCH = 2000 FEET

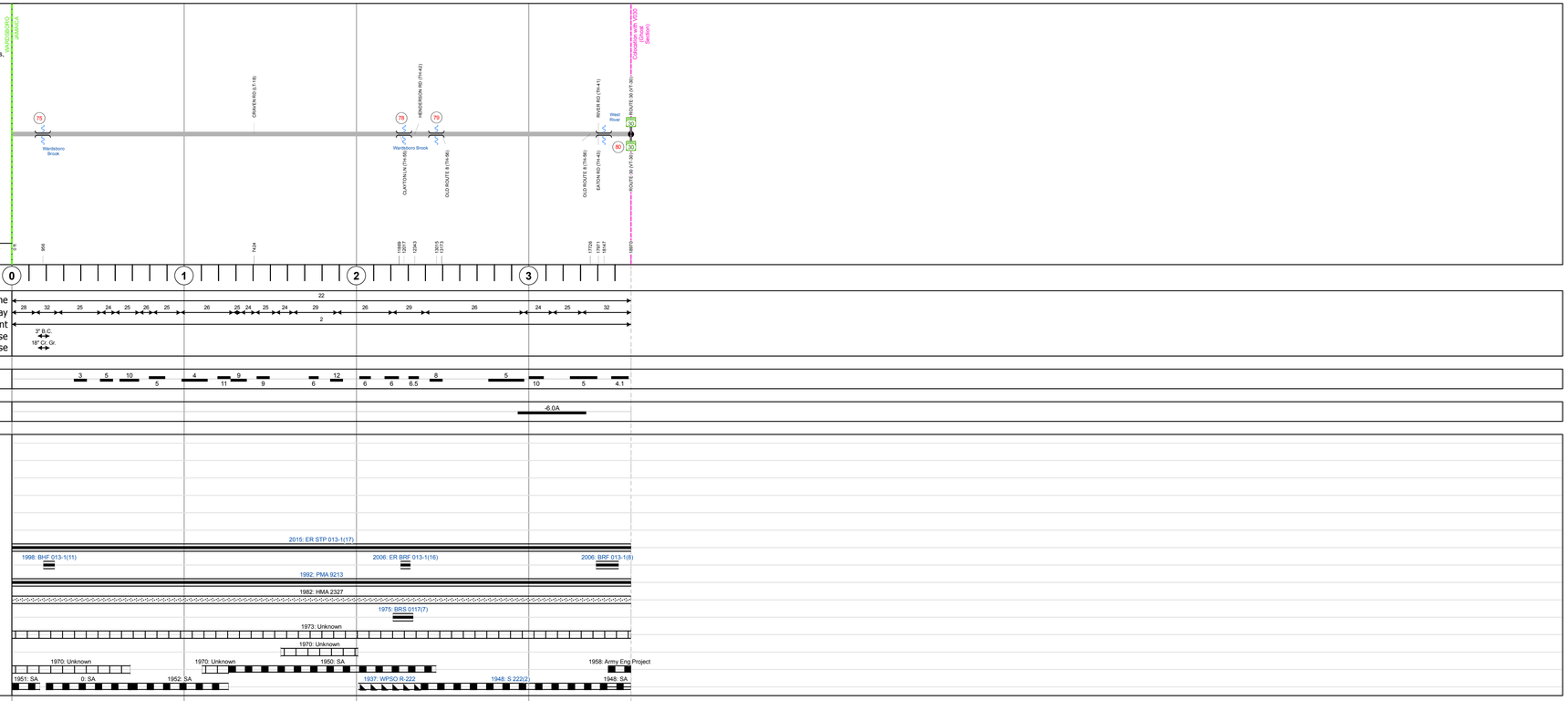

STRUCTURE DESCRIPTIONS

Bridge 75:
Stringer/multi-beam or girder - 1939
Structure No. 200013007513092
Length: 205'
Width: 33.4'
Facility Carried: VT 00100 ML
Bridge Type: 3 SPAN CONT WLD GIR
Features Intersected: WARDSBORO BROOK
Surface: Bituminous
Maintenance/Ownership: State

Bridge 78:
Stringer/multi-beam or girder - 2013
Structure No. 200013007813092
Length: 170'
Width: 29.5'
Facility Carried: VT 00100 ML
Bridge Type: 2 SPAN CONT WLD GIRD
Features Intersected: WARDSBORO BROOK
Maintenance/Ownership: State

Culvert 79:
Culvert - 1947
Structure No. 300013007913091
Length: 8'
Under Clearance: 6.0'
Facility Carried: VT100
Bridge Type: R C BOX
Features Intersected: BROOK
Maintenance: State

Bridge 80:
Truss - thru - 2006
Structure No. 200013008013092
Length: 267'
Height: 15.0'
Width: 32.4'
Weight Limit: 0
Facility Carried: VT 00100 ML
Bridge Type: GALV. THRU TRUSS
Features Intersected: WEST RIVER
Surface: Bituminous
Maintenance/Ownership: State

Historic Projects

- Unknown
- Retreatment
- Resurface
- Bituminous Mix
- Skinny Mix
- Bituminous Seal
- Bituminous Concrete
- Bituminous Macadam
- Cold Plane and Bituminous Concrete
- Concrete
- Gravel
- Surface Treated Gravel
- Plant Mix
- Reclaimed Base and Bituminous Concrete

Indicated plans available - http://vtransmap01.act.state.vt.us/rp/dpr/Diwebstore/

Functional Class

- 1 - Interstate System
- 2 - Other Freeways and Expressways
- 3 - Principal Arterial
- 4 - Minor Arterial
- 5 - Major Collector
- 6 - Minor Collector

Speed Zones

SPEED 25, SPEED 30, SPEED 35, SPEED 40, SPEED 45, SPEED 50, SPEED 55, SPEED 60, SPEED 65

Curves

(degrees) Left / Right

Grades

(percent) grade up / grade down

Road Widths

(ft)

Traffic Counters

(counter ID)

AADT

(count)

Crash Locations

- Fatal
- Injury
- Property Damage Only
- Unknown Crash Type

High Crash Locations (HCL's)

HCL No.
- 1 - 100
- 101 - 200
- 201 - 300
- 301 - 400
- 401 - 800

Mileage by Functional Class By Sheet

013-2	4 - Minor Arterial	-2.729
013-1	4 - Minor Arterial	3.593

Page Total Mileage: 3.593 mi

Mileage by Town By Sheet

JAMAICA - V100-1309	3.593 of 4.556
Ghost Section - (VT-30, MM 0.679 to 8.815)	

Page Total Mileage: 3.593 mi

DISTRICT	TOWN	Date: 10/21/17	ROUTE
2	JAMAICA	1 of 2 TWN mileage: 0.0 to 3.593	VT-100 ETE mileage: 46.079 to 49.672