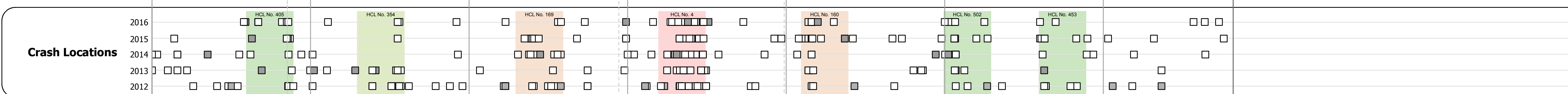



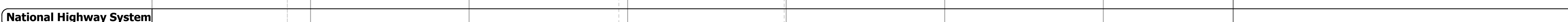
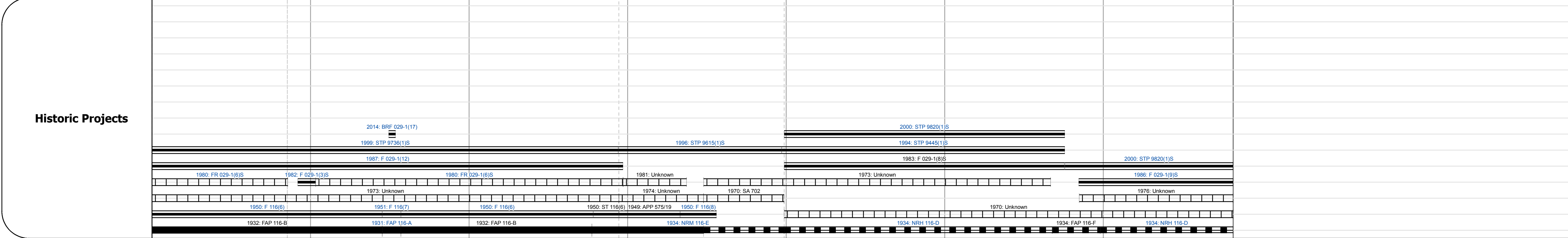

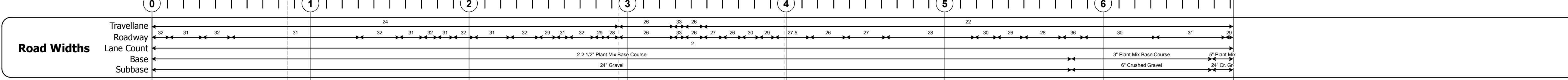
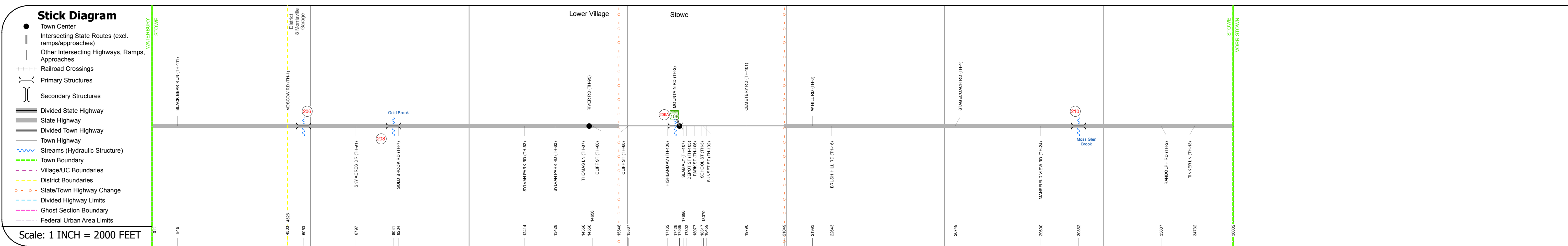
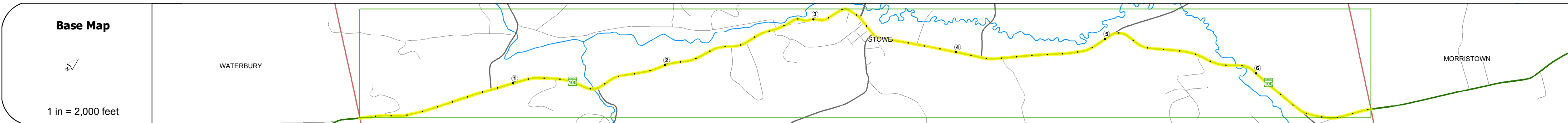
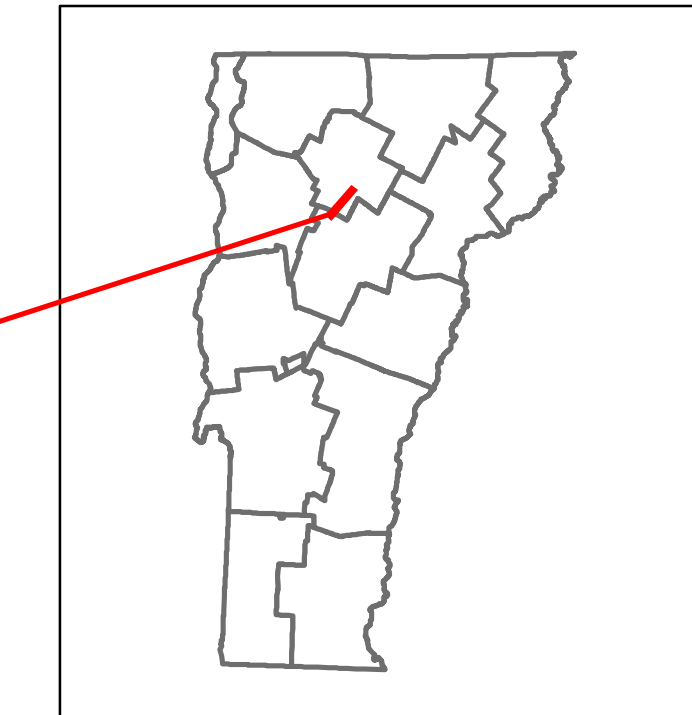


DISTRICT	TOWN	ROUTE
8	STOWE	VT-100



## STRUCTURE DESCRIPTIONS

**Culvert 206:**  
Culvert - 1982  
Structure No. 300029020608081  
Length: 6'  
Under Clearance: 6.0'  
Facility Carried: VT100  
Bridge Type: ACGMP  
Features Intersected: BROOK  
Maintenance: State

**Bridge 208:**  
Tee Beam - 2014  
Structure No. 200029020808082  
Length: 76'  
Width: 32.0'  
Facility Carried: VT 00100 ML  
Bridge Type: NEXT "F" BEAM  
Features Intersected: GOLD BROOK  
Maintenance/Ownership: State

**Culvert 209A:**  
Culvert - 2001  
Structure No. 300290209A08081  
Length: 6'  
Under Clearance: 6.0'  
Facility Carried: VT100  
Bridge Type: PRECAST CONC. BOX  
Features Intersected: BROOK  
Maintenance: Town

**Bridge 210:**  
Stringer/multi-beam or girder - 1934  
Structure No. 200029021008082  
Length: 54'  
Width: 38.0'  
Facility Carried: VT 00100 ML  
Bridge Type: ROLLED BEAM  
Features Intersected: MOSS GLEN BROOK  
Surface: Bituminous  
Maintenance/Ownership: State

<b>Historic Projects</b> <ul style="list-style-type: none"> <li>Unknown</li> <li>Retreatment</li> <li>Resurface</li> <li>Bituminous Mix</li> <li>Skinny Mix</li> <li>Bituminous Seal</li> </ul>	<b>Functional Class</b> <ul style="list-style-type: none"> <li>1 - Interstate System</li> <li>2 - Other Freeways and Expressways</li> <li>3 - Principal Arterial</li> <li>4 - Minor Arterial</li> <li>5 - Major Collector</li> <li>6 - Minor Collector</li> </ul>	<b>Curves</b> <ul style="list-style-type: none"> <li>Left (degrees)</li> <li>Right (degrees)</li> </ul>	<b>Road Widths</b> (ft) Traffic Counters (counter ID) AADT (count)	<b>Crash Locations</b> Fatal Injury Property Damage Only Unknown Crash Type <b>High Crash Locations (HCL's)</b> HCL No. 201 - 300 1 - 100 101 - 200	<b>Mileage by Functional Class By Sheet</b> 029-1 4 - Minor Arterial 6.819	<b>Mileage by Town By Sheet</b> STOWE - v100-0808 6.819 of 6.819	<b>DISTRICT</b> 8	<b>TOWN</b> STOWE	<b>Date:</b> 10/20/17 <b>1 of 1</b> <b>TWN mileage:</b> 0.0 to 6.819	<b>ROUTE</b> VT-100 ETE mileage: 148.678 to 155.497
Indicated plans available - <a href="http://vtransmap01.aot.state.vt.us/rp/cpr/DWebstore/">http://vtransmap01.aot.state.vt.us/rp/cpr/DWebstore/</a>						<b>Page Total Mileage: 6.819 mi</b>		<b>Page Total Mileage: 6.819 mi</b>		