Route Log and Progress Chart

DRAFT

Please Note: Errors and Omissions May Exist.
Contact the VTrans Mapping Section with questions or concerns.

DISTRICT	TOWN	ROUTE
5	SHOREHAM	VT-74

VERMONT 74

Base Map

1 in = 0.6 miles

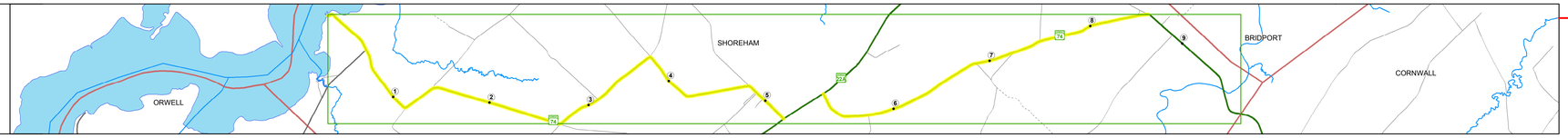

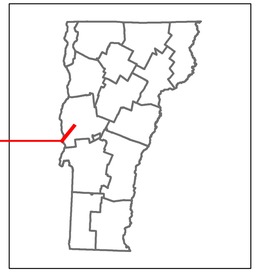

Stick Diagram

Town Center
Intersecting State Routes (excl. ramps/approaches)
Other Intersecting Highways, Ramps, Approaches
Railroad Crossings
Primary Structures
Secondary Structures
Divided State Highway
State Highway
Divided Town Highway
Town Highway
Streams (Hydraulic Structure)
Town Boundary
Village/UC Boundaries
District Boundaries
State/Town Highway Change
Divided Highway Limits
Ghost Section Boundary
Federal Urban Area Limits

Scale: 1 INCH = 2000 FEET

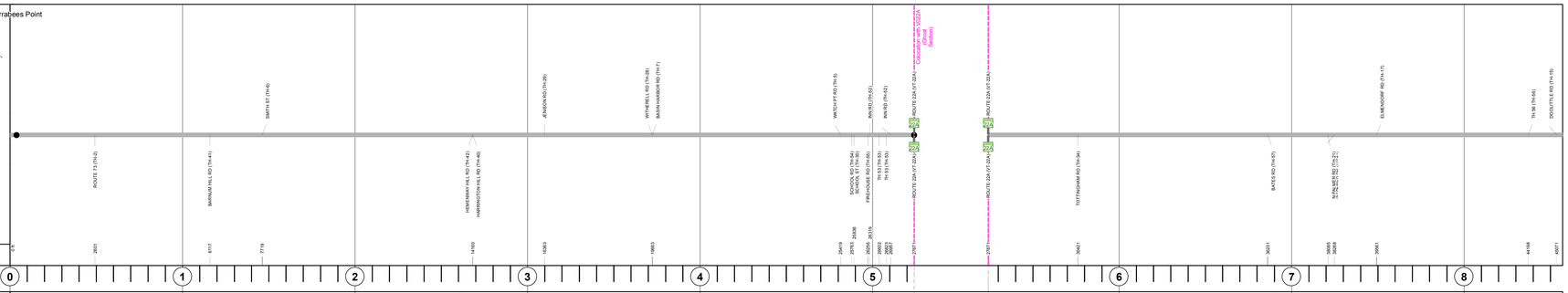

Road Widths



Curves

Grades

Historic Projects

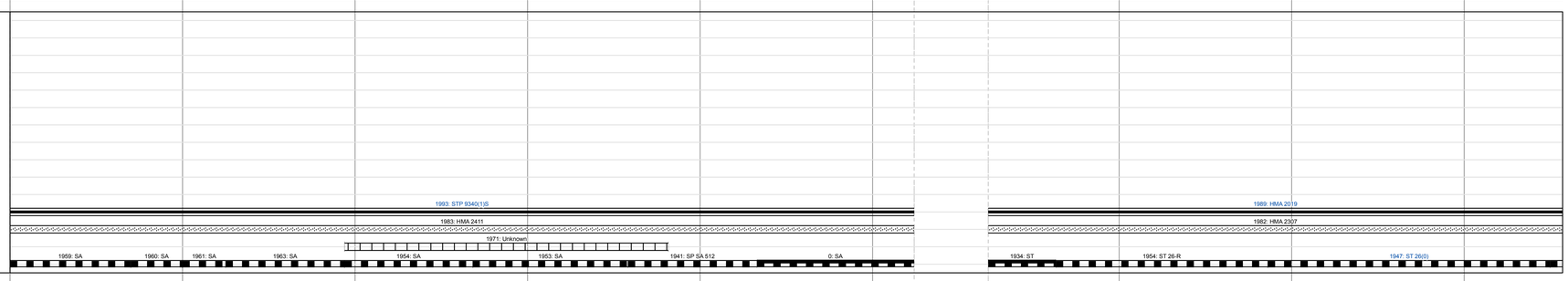

Maintenance Garage

Speed Zone



Functional Class

National Highway System

Limited Access Highway



Traffic Counters



Customer Service Level



AADT Counts



Crash Locations

STRUCTURE DESCRIPTIONS

Historic Projects

Unknown
Retreatment
Resurface
Bituminous Mix
Skinny Mix
Bituminous Seal
Bituminous Concrete
Bituminous Macadam
Cold Plane and Bituminous Concrete
Concrete
Gravel
Surface Treated
Gravel
Plant Mix
Reclaimed Base and Bituminous Concrete

Indicated plans available - http://vtransmap01.aot.state.vt.us/rp/dpr/Diwebstore/

Functional Class

1 - Interstate System
2 - Other Freeways and Expressways
3 - Principal Arterial
4 - Minor Arterial
5 - Major Collector
6 - Minor Collector

Speed Zones

SPEED LIMIT 25, 30, 35, 40, 45, 50, 55, 60, 65

Curves

(degrees) Left, Right

Grades

(percent) grade up, grade down

Road Widths

(ft)

Traffic Counters

(counter ID)

AADT

(count)

Crash Locations

Fatal
Injury
Property Damage Only
Unknown Crash Type

High Crash Locations (HCL's)

HCL No.
1 - 100
101 - 200
201 - 300
301 - 400
401 - 800

Mileage by Functional Class By Sheet

0164	5 - Major Collector	3.330
0160	5 - Major Collector	5.241

Page Total Mileage: 8.571 mi

Mileage by Town By Sheet

SHOREHAM - V074-0118	8.571 of 9.935
Ghost Section - (VT-22A, MM 3.107 to 3.536)	

Page Total Mileage: 8.571 mi

DISTRICT	TOWN	Date: 10/24/17	ROUTE
5	SHOREHAM	1 of 2 TWN mileage: 0.0 to 8.571	VT-74 ETE mileage: 0.0 to 8.571

For More Information Contact - Vermont Agency of Transportation, Policy, Planning and Intermodal Development Division - Mapping Section, 1 National Life Drive, Montpelier, VT 05633-5001 Telephone: 802-828-2600.