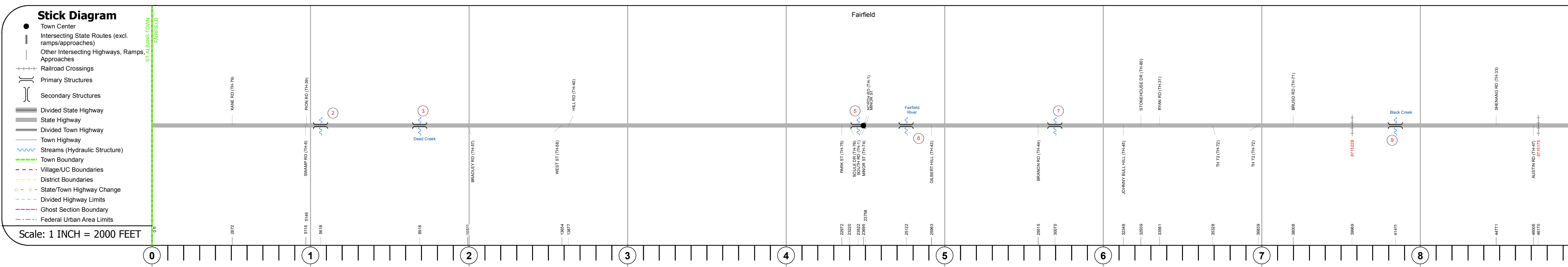
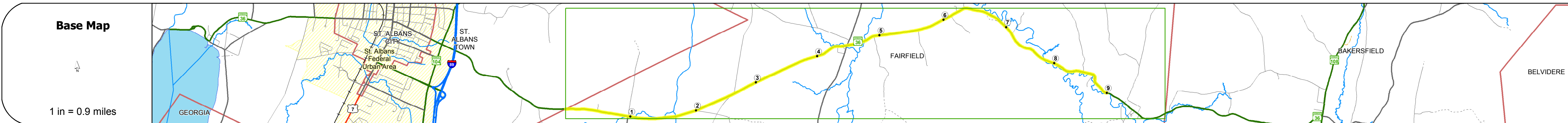
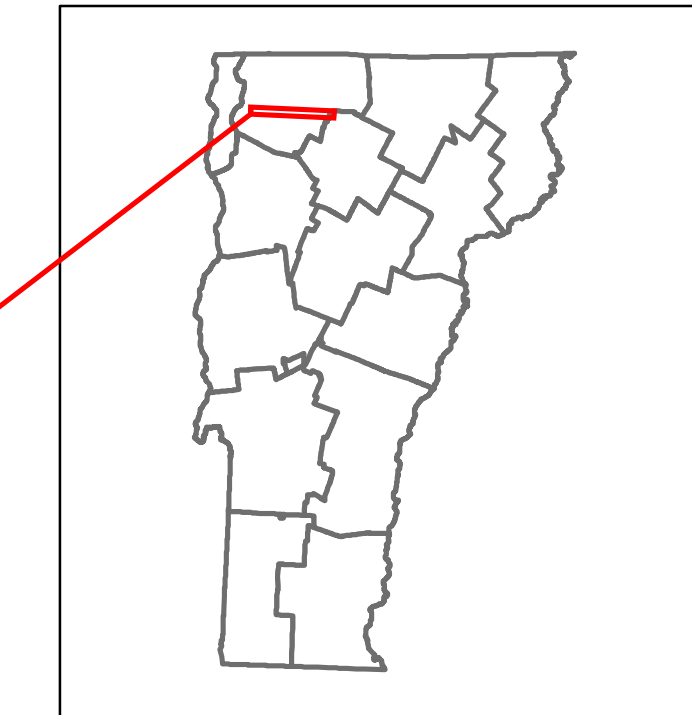
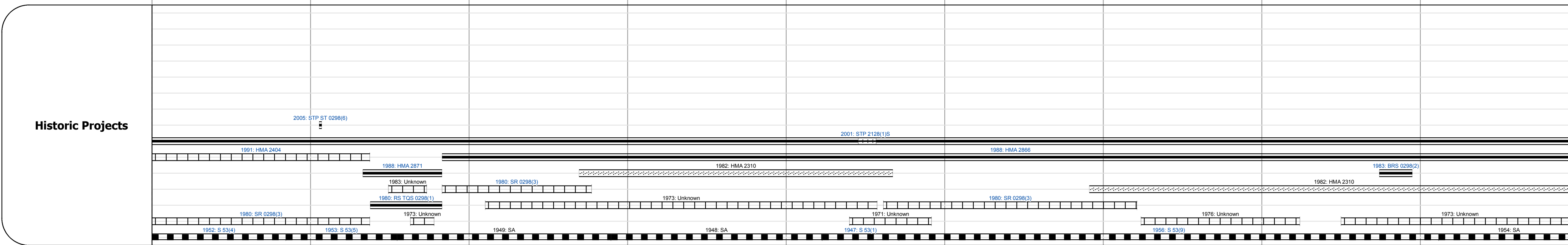

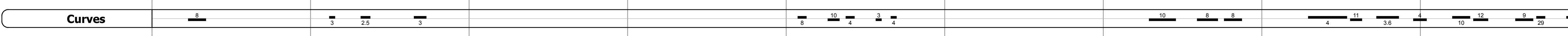


DISTRICT	TOWN	ROUTE
8	FAIRFIELD	VT-36



Travellane	20
Roadway	24
Lane Count	2
Base	
Subbase	



Maintenance Garage: District 8 - St. Albans Garage

Speed Zone: 35

Functional Class: 5


National Highway System

Limited Access Highway

Traffic Counters: F129, F130

Customer Service Level: Local Connector

AADT Counts	2016	3000	1800
	2015	2900	1800
	2014	2900	1800
	2013	2800	1900
	2012	2800	1900



## STRUCTURE DESCRIPTIONS

**Bridge 2:**  
Slab - 2005  
Structure No. 300298000206051  
Length: 21'  
Width: 27.2'  
Under Clearance: 7.0'  
Facility Carried: VT36  
Bridge Type: CONCRETE SLAB  
Features Intersected: BROOK  
Maintenance: State

**Culvert 3:**  
Culvert - 2012  
Structure No. 300298000306051  
Length: 18'  
Facility Carried: VT36  
Bridge Type: R.C. BOX (Segmental)  
Features Intersected: DEAD CREEK  
Maintenance: State

**Culvert 5:**  
Culvert - 1947  
Structure No. 300298000506051  
Length: 6'  
Under Clearance: 5.33'  
Facility Carried: VT36  
Bridge Type: ACCGMP  
Features Intersected: BROOK  
Maintenance: State

**Bridge 6:**  
Stringer/multi-beam or girder - 1955  
Structure No. 200298000606052  
Length: 89'  
Width: 28.0'  
Facility Carried: VT 00036 ML  
Bridge Type: ROLLED BEAM  
Features Intersected: FAIRFIELD RIVER  
Surface: Bituminous  
Maintenance/Ownership: State

**Culvert 7:**  
Culvert - 1957  
Structure No. 300298000706051  
Length: 7'  
Under Clearance: 6.0'  
Facility Carried: VT36  
Bridge Type: CONC. PIPE (Seg.)  
Features Intersected: BROOK  
Maintenance: State

**Bridge 9:**  
Stringer/multi-beam or girder - 1983  
Structure No. 200298000906052  
Length: 115'  
Width: 32.5'  
Facility Carried: VT 00036 ML  
Bridge Type: WELDED GIRDER  
Features Intersected: BLACK CREEK  
Surface: Bituminous  
Maintenance/Ownership: State

<b>Historic Projects</b> <ul style="list-style-type: none"> <li>Unknown</li> <li>Retreatment</li> <li>Resurface</li> <li>Bituminous Mix</li> <li>Skinny Mix</li> <li>Bituminous Seal</li> </ul>	<b>Functional Class</b> <ul style="list-style-type: none"> <li>1 - Interstate</li> <li>2 - Other Freeways and Expressways</li> <li>3 - Principal Arterial</li> <li>4 - Minor Arterial</li> <li>5 - Major Collector</li> <li>6 - Minor Collector</li> </ul>	<b>Curves</b> <ul style="list-style-type: none"> <li>Left</li> <li>Right</li> </ul>	<b>Road Widths</b> <ul style="list-style-type: none"> <li>Surface Treated Gravel</li> <li>Cold Plant and Bituminous Concrete</li> <li>Reclaimed Base and Bituminous Concrete</li> </ul>	<b>Crash Locations</b> <ul style="list-style-type: none"> <li>Fatal</li> <li>Injury</li> <li>Property Damage Only</li> <li>Unknown Crash Type</li> </ul>	<b>Mileage by Functional Class By Sheet</b> 0298 5 - Major collector 9.000	<b>Mileage by Town By Sheet</b> FAIRFIELD - V036-0605 9.0 of 9.989	<b>DISTRICT</b> 8	<b>TOWN</b> FAIRFIELD	<b>Date:</b> 10/24/17	<b>ROUTE</b> VT-36 ETE mileage: 6.707 to 15.707
<b>Speed Zones</b> 25 30 35 40 45 50 55 60 65						<b>Page Total Mileage:</b> 9.000 mi		<b>Page Total Mileage:</b> 9.0 mi		