Route Log and Progress Chart

DRAFT

Please Note: Errors and Omissions May Exist.
Contact the VTrans Mapping Section with questions or concerns.

DISTRICT	TOWN	ROUTE
5	COLCHESTER	VT-15

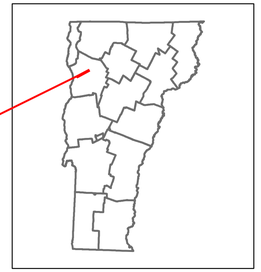

VERMONT 15

Base Map

1 in = 2,000 feet

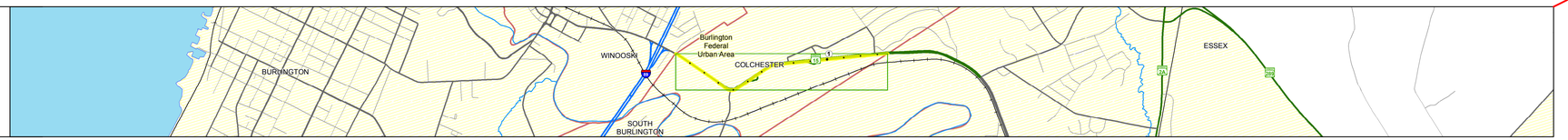

Stick Diagram

- Town Center
- Intersecting State Routes (excl. ramps/approaches)
- Other Intersecting Highways, Ramps, Approaches
- Railroad Crossings
- Primary Structures
- Secondary Structures
- Divided State Highway
- State Highway
- Divided Town Highway
- Town Highway
- Streams (Hydraulic Structure)
- Town Boundary
- Village/UC Boundaries
- District Boundaries
- State/Town Highway Change
- Divided Highway Limits
- Ghost Section Boundary
- Federal Urban Area Limits



Scale: 1 INCH = 1000 FEET

0 1

Road Widths

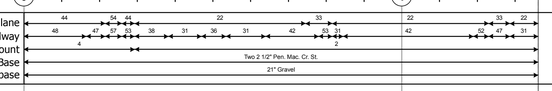

Curves

Grades

Historic Projects



Maintenance Garage

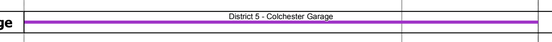

Speed Zone

Functional Class



National Highway System

Limited Access Highway

Traffic Counters

Customer Service Level



AADT Counts

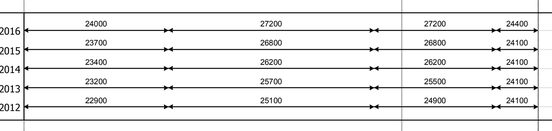

Crash Locations

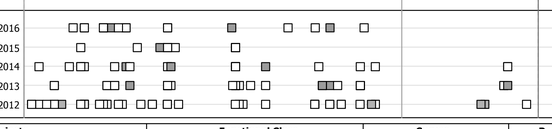

STRUCTURE DESCRIPTIONS

Historic Projects

- Unknown
- Retreatment
- Resurface
- Bituminous Mix
- Skinny Mix
- Bituminous Seal
- Bituminous Concrete
- Bituminous Macadam
- Cold Plane and Bituminous Concrete
- Concrete
- Gravel
- Surface Treated Gravel
- Plant Mix
- Reclaimed Base and Bituminous Concrete

Indicated plans available - http://vtransmap01.aot.state.vt.us/rp/dpr/DIwebstore/

Functional Class

- 1 - Interstate System
- 2 - Other Freeways and Expressways
- 3 - Principal Arterial
- 4 - Minor Arterial
- 5 - Major Collector
- 6 - Minor Collector

Speed Zones

SPEED LIMIT 25, 30, 35, 40, 45, 50, 55, 60, 65

Curves

(degrees) Left Right

Grades

(percent) grade up grade down

Road Widths

(ft)

Traffic Counters

(counter ID)

AADT

(count)

Crash Locations

- Fatal
- Injury
- Property Damage Only
- Unknown Crash Type

High Crash Locations (HCL's)

HCL No.	
1 - 100	201 - 300
101 - 200	301 - 400
	401 - 800

Mileage by Functional Class By Sheet

030-1	3 - Other Principal Arterial	1.361

Page Total Mileage: 1.361 mi

Mileage by Town By Sheet

COLCHESTER - V015-0405	1.361 of 1.361

Page Total Mileage: 1.361 mi

DISTRICT	TOWN	Date: 10/28/17	ROUTE
5	COLCHESTER	1 of 1 TWN mileage: 0.0 to 1.361	VT-15 ETE mileage: 0.757 to 2.118

For More Information Contact - Vermont Agency of Transportation, Policy, Planning and Intermodal Development Division - Mapping Section, 1 National Life Drive, Montpelier, VT 05633-5001 Telephone: 802-828-2600.