Route Log and Progress Chart

DRAFT

Please Note: Errors and Omissions May Exist.
Contact the VTrans Mapping Section with questions or concerns.

DISTRICT	TOWN	ROUTE
7	DANVILLE	VT-15

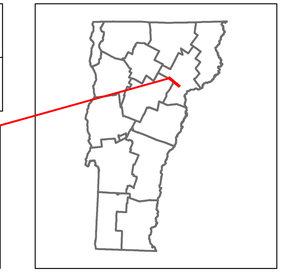

VERMONT 15

Base Map

1 in = 2,000 feet

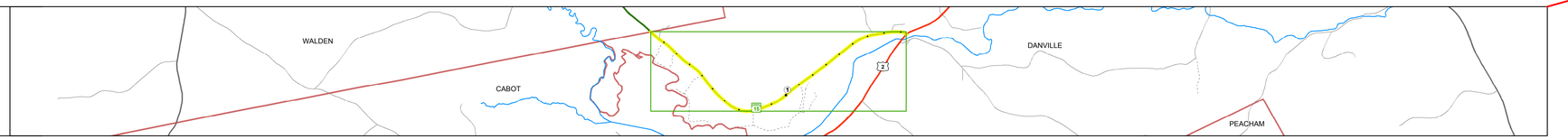

Stick Diagram

- Town Center
- Intersecting State Routes (excl. ramps/approaches)
- Other Intersecting Highways, Ramps, Approaches
- Railroad Crossings
- Primary Structures
- Secondary Structures
- Divided State Highway
- State Highway
- Divided Town Highway
- Town Highway
- Streams (Hydraulic Structure)
- Town Boundary
- Village/UC Boundaries
- District Boundaries
- State/Town Highway Change
- Divided Highway Limits
- Ghost Section Boundary
- Federal Urban Area Limits

Scale: 1 INCH = 1000 FEET



Road Widths

Travellane	22
Roadway	27 28 27
Lane Count	2
Base	
Subbase	

Curves

4 4 4 6 5 4 5 5

Grades

Historic Projects

1988-HMA-2921
1979-FR-030 3/0/0
1967-MA-005
2004-WBWALE
2004-EBALE
2003-SB-01 M

Maintenance Garage

District 7 - St. Johnsbury Garage

Speed Zone

35

Functional Class

4

National Highway System

Limited Access Highway

Traffic Counters

C117

Customer Service Level

Regional Corridor

AADT Counts

2016	2900	2500
2015	2800	2500
2014	2800	2500
2013	2800	2500
2012	2800	2500

Crash Locations

2016
2015
2014
2013
2012

STRUCTURE DESCRIPTIONS

Historic Projects: Unknown; Retreatment; Resurface; Bituminous Mix; Skinny Mix; Bituminous Seal; Bituminous Concrete; Bituminous Macadam; Cold Plane and Bituminous Concrete; Concrete; Gravel; Surface Treated Gravel; Plant Mix; Reclaimed Base and Bituminous Concrete

Indicated plans available - http://vtransmap01.aot.state.vt.us/rp/dpr/Diwebstore/

Functional Class: 1 - Interstate System; 2 - Other Freeways and Expressways; 3 - Principal Arterial; 4 - Minor Arterial; 5 - Major Collector; 6 - Minor Collector

Speed Zones: 25, 30, 35, 40, 45, 50, 55, 60, 65

Curves: (degrees) Left, Right

Grades: (percent) grade up, grade down

Road Widths: (ft)

Traffic Counters: (counter ID)

AADT: (count)

Crash Locations: Fatal; Injury; Property Damage Only; Unknown Crash Type

High Crash Locations (HCL's): HCL No.; 1 - 100; 101 - 200; 201 - 300; 301 - 400; 401 - 800

Mileage by Functional Class By Sheet

030-3	4 - Minor Arterial	1.837

Page Total Mileage: 1.837 mi

Mileage by Town By Sheet

DANVILLE - V015-0303	1.837 of 1.837

Page Total Mileage: 1.837 mi

DISTRICT	TOWN	Date: 10/28/17	ROUTE
7	DANVILLE	1 of 1 TWN mileage: 0.0 to 1.837	VT-15 ETE mileage: 67.135 to 68.972

For More Information Contact - Vermont Agency of Transportation, Policy, Planning and Intermodal Development Division - Mapping Section, 1 National Life Drive, Montpelier, VT 05633-5001 Telephone: 802-828-2600.