

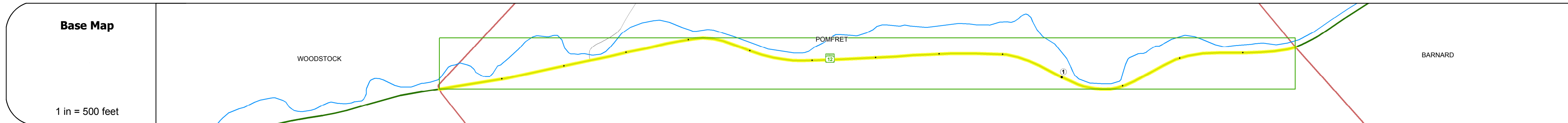
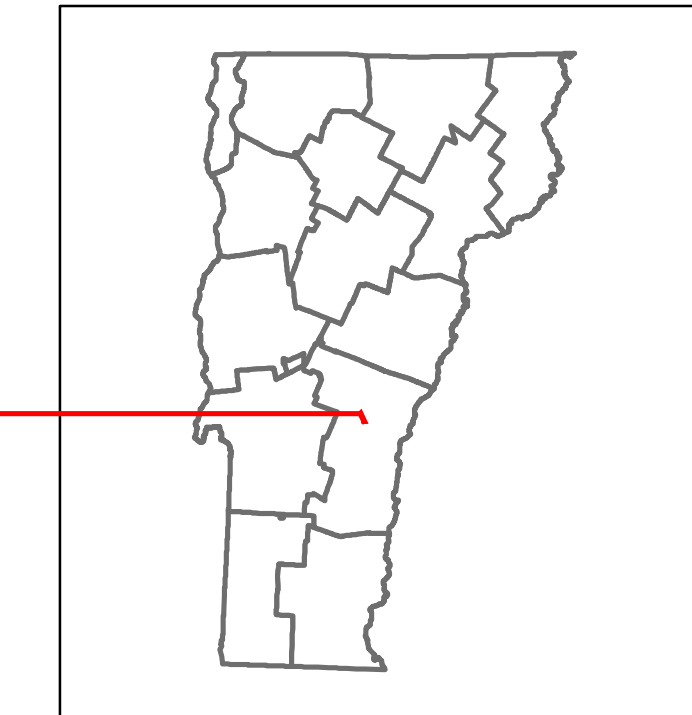


Route Log and Progress Chart

DRAFT








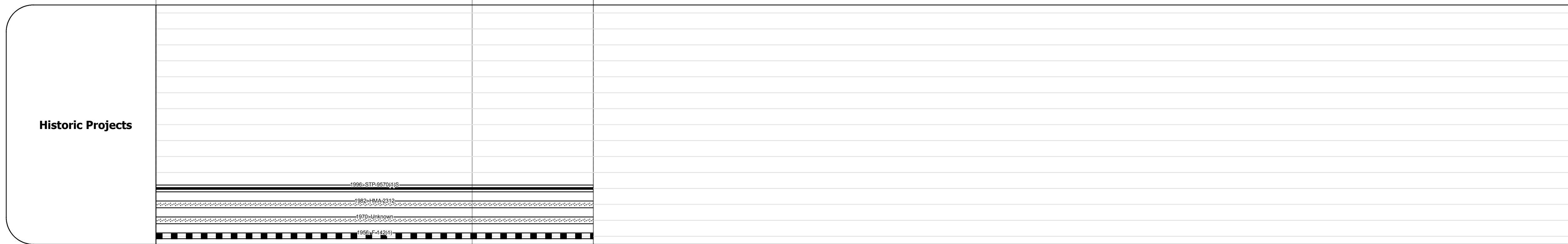



Please Note: Errors and Omissions May Exist.
Contact the VTrans Mapping Section with questions or concerns.

DISTRICT	TOWN	ROUTE
4	POMFRET	VT-12



STRUCTURE DESCRIPTIONS

Culvert 21:
Culvert - 1956
Structure No. 300241002114131
Length: 9'
Under Clearance: 7.0'
Facility Carried: VT12
Bridge Type: CGMPP
Features Intersected: BROOK
Maintenance: State



AAADT Counts

2016	1200
2015	1200
2014	1300
2013	1400
2012	1500

Crash Locations

2016	
2015	
2014	
2013	
2012	

Historic Projects Unknown, Bituminous Concrete, Retreatment, Resurface, Bituminous Mix, Skiny Mix, Bituminous Seal, Surface Treated Gravel, Plant Mix, Reclaimed Base and Bituminous Concrete	Functional Class 1- Interstate System, 2- Other Freeways and Expressways, 3- Principal Arterial, 4- Minor Arterial, 5- Major Collector, 6- Minor Collector	Curves Left (segres), Right, Grades (grade up, grade down)	Road Widths Traffic Counters (counter ID), AADT (count)	Crash Locations Fatal, Injury, Property Damage Only, Unknown Crash Type, High Crash Locations (HCL's)	Mileage by Functional Class By Sheet 0241 5 - Major collector 1.383		Mileage by Town By Sheet POMFRET - V012-1413 1.383 of 1.383		DISTRICT 4	TOWN POMFRET	Date: 10/28/17	ROUTE VT-12 ETE mileage: 12.107 to 13.49
					Speed Zones 25, 30, 35, 40, 45, 50, 55, 60, 65		Page Total Mileage: 1.383 mi					