

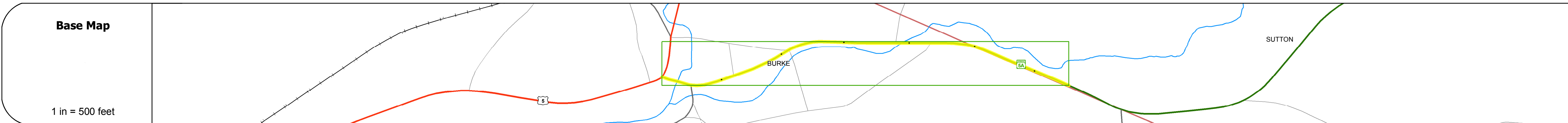
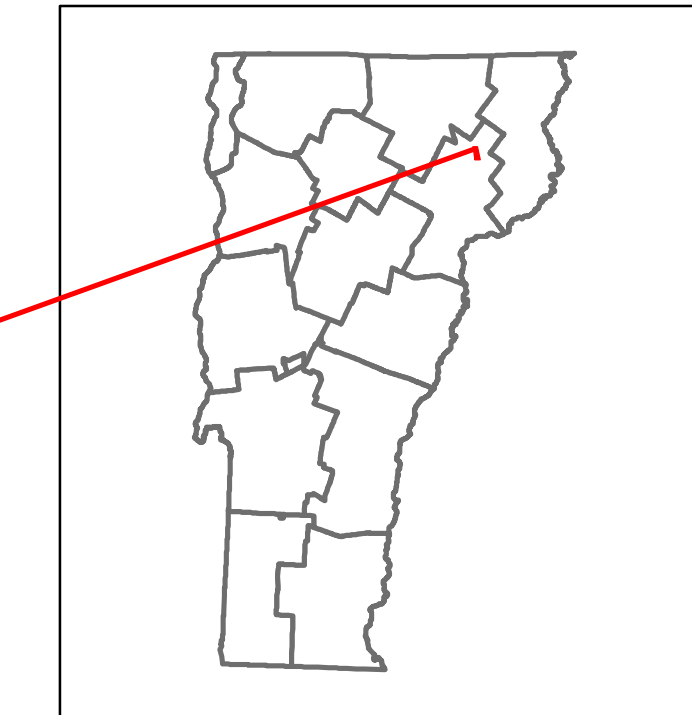


Route Log and Progress Chart

DRAFT

Please Note: Errors and Omissions May Exist.
Contact the VTrans Mapping Section with questions or concerns.

DISTRICT	TOWN	ROUTE
7	BURKE	VT-5A

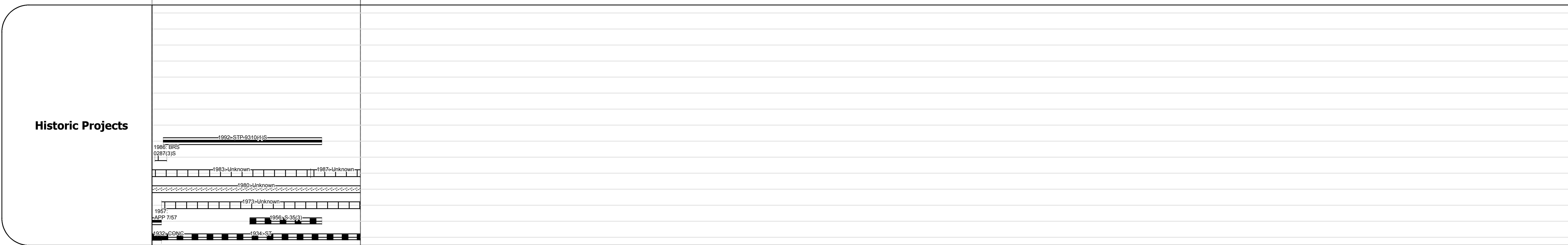





STRUCTURE DESCRIPTIONS

Bridge 1:
Stringer/multi-beam or girder - 1986
Structure No. 200287000103022
Length: 59'
Width: 34.0'
Facility Carried: VT 0005AALT
Bridge Type: ROLLED BEAM
Features Intersected: SUTTON RIVER
Surface: Bituminous
Maintenance/Ownership: State

Culvert 2:
Culvert - 1956
Structure No. 300287000203021
Length: 6'
Under Clearance: 3.5'
Facility Carried: VTSA
Bridge Type: A.C.C.G.M.P.A.
Features Intersected: RELIEF STRUCTURE
Maintenance: State

Culvert 3:
Culvert - 1956
Structure No. 200287000303022
Length: 20'
Facility Carried: VT 0005AALT
Bridge Type: C.G.M.P.A.
Features Intersected: BROOK
Maintenance/Ownership: State



Maintenance Garage: District 7 - Lyndon Garage

Speed Zone:



Functional Class: 5

National Highway System:

Limited Access Highway:

Traffic Counters:

Customer Service Level: Local Connector



Historic Projects Unknown, Retreatment, Resurface, Bituminous Mix, Skiny Mix, Bituminous Seal, Bituminous Concrete, Surface Treated Gravel, Plant Mix, Reclaimed Base and Bituminous Concrete	Functional Class 1- Interstate System, 2- Other Freeways and Expressways, 3- Principal Arterial, 4- Minor Arterial, 5- Major Collector, 6- Minor Collector	Curves Left (segreg), Right, Grades (grade up, grade down)	Road Widths Traffic Counters (counter ID), AADT (count)	Crash Locations Fatal, Injury, Property Damage Only, Unknown Crash Type, High Crash Locations (HCL's)	Mileage by Functional Class By Sheet 0287 5 - Major collector 0.657	Mileage by Town By Sheet BURKE - V005A0302 0.657 of 0.657	DISTRICT 7	TOWN BURKE	Date: 10/28/17	ROUTE VT-5A ETE mileage: 0.0 to 0.657
					Page Total Mileage: 0.657 mi					