

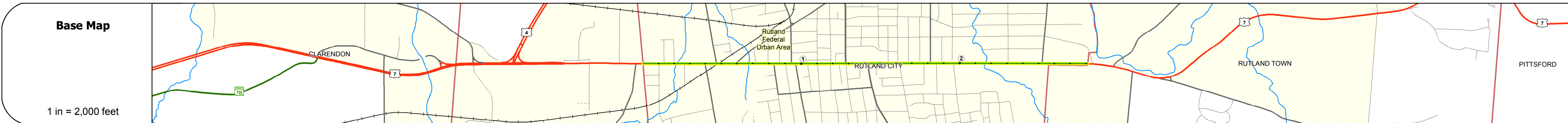
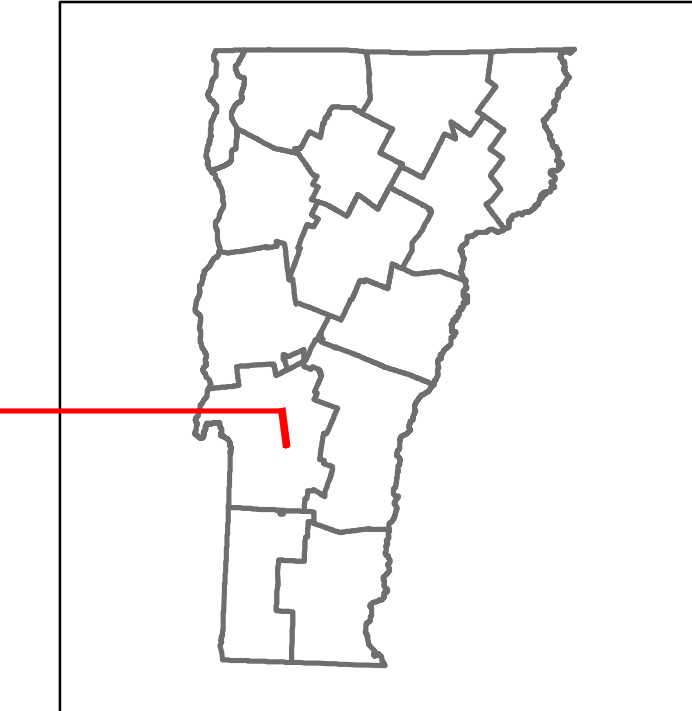


# Route Log and Progress Chart

**DRAFT**

Please Note: Errors and Omissions May Exist.  
Contact the VTrans Mapping Section with questions or concerns.

|          |              |       |
|----------|--------------|-------|
| DISTRICT | TOWN         | ROUTE |
| 3        | RUTLAND CITY | US-7  |



### STRUCTURE DESCRIPTIONS

**Culvert 97:**  
Culvert - 1954  
Structure No. 300019009711191  
Length: 12'  
Under Clearance: 7.0'  
Facility Carried: US7  
Bridge Type: R.C. BOX  
Features Intersected: MUSSEY BROOK  
Maintenance: State

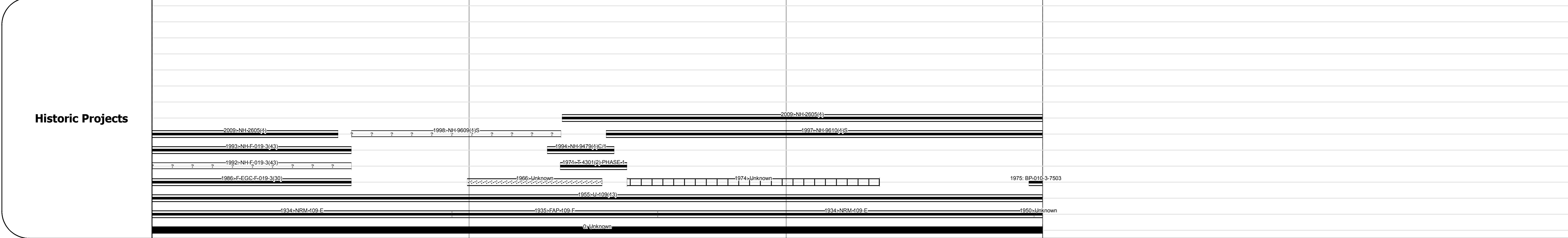
**Culvert 98:**  
Culvert - 1955  
Structure No. 300019009811191  
Length: 20'  
Width: 44.0'  
Under Clearance: 5.0'  
Facility Carried: US7  
Bridge Type: R.C. BOX  
Features Intersected: MOON BROOK  
Maintenance: State

**Culvert 99:**  
Culvert - 1955  
Structure No. 300019009911191  
Length: 12'  
Under Clearance: 10.0'  
Facility Carried: US7  
Bridge Type: R.C. BOX  
Features Intersected: TENNEY BROOK  
Maintenance: State

| Road Widths | Travellane | Roadway        | Lane Count         | Base     | Subbase      |
|-------------|------------|----------------|--------------------|----------|--------------|
|             | 57         | 59 46 57 69 57 | 48 55 35 44 55     | 44       | 44           |
|             | 59         | 61 70          | 48 70 85 54        | 44       | 44           |
|             |            |                | 6.12" Plant Mix    |          | 4" Plant Mix |
|             |            |                | 18" Crushed Gravel | 18" S.B. | 21"          |

| Curves | 1 |
|--------|---|
|--------|---|

| Grades | +8.3 +5.7A |
|--------|------------|
|--------|------------|



| Maintenance Garage |  |
|--------------------|--|
|--------------------|--|

| Speed Zone |  |
|------------|--|
|------------|--|

| Functional Class | 3 |
|------------------|---|
|------------------|---|

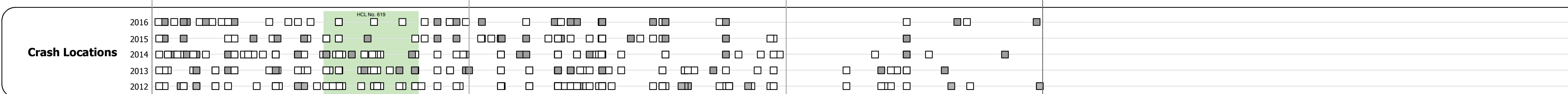
| National Highway System | NHS - Other NHS Routes |
|-------------------------|------------------------|
|-------------------------|------------------------|

| Limited Access Highway |  |
|------------------------|--|
|------------------------|--|

| Traffic Counters | R076 R087 R208 R222 R205 |
|------------------|--------------------------|
|------------------|--------------------------|

| Customer Service Level | Arterial Highway |
|------------------------|------------------|
|------------------------|------------------|

| AADT Counts | 2016: 22500, 23400, 30400, 20000, 21400, 20700, 25900, 18200, 17300<br>2015: 22200, 23100, 30000, 19700, 21100, 20400, 25500, 17900, 17100<br>2014: 24000, 25300, 28800, 19400, 20800, 20100, 26100, 18000, 17100<br>2013: 25800, 27400, 27600, 19100, 20400, 19700, 26800, 18000, 17100<br>2012: 27800, 29600, 26400, 18800, 20100, 19400, 27400, 18100, 17100 |
|-------------|---|
|-------------|---|



|  |  |  |  |   |   |  |                      |                                     |                       |  |                                     |
|--|--|--|--|---|---|--|----------------------|-------------------------------------|-----------------------|--|-------------------------------------|
| <b>Historic Projects</b><br><ul style="list-style-type: none"> <li>Unknown</li> <li>Retreatment</li> <li>Resurface</li> <li>Bituminous Mix</li> <li>Skippy Mix</li> <li>Bituminous Seal</li> </ul> | <b>Functional Class</b><br><ul style="list-style-type: none"> <li>1 - Interstate System</li> <li>2 - Other Freeways and Expressways</li> <li>3 - Principal Arterial</li> <li>4 - Minor Arterial</li> <li>5 - Major Collector</li> <li>6 - Minor Collector</li> </ul> | <b>Curves</b><br><ul style="list-style-type: none"> <li>Left</li> <li>Right</li> </ul> | <b>Road Widths</b><br><ul style="list-style-type: none"> <li>Travellane</li> <li>Roadway</li> <li>Lane Count</li> <li>Base</li> <li>Subbase</li> </ul> | <b>Crash Locations</b><br><ul style="list-style-type: none"> <li>Fatal</li> <li>Injury</li> <li>Property Damage Only</li> <li>Unknown Crash Type</li> </ul> | <b>Mileage by Functional Class By Sheet</b><br>019-3 3 - Other Principal Arterial 2.809 | <b>Mileage by Town By Sheet</b><br>RUTLAND CITY - U007-1119 2.809 of 2.809                           | <b>DISTRICT</b><br>3 | <b>TOWN</b><br>RUTLAND CITY         | <b>Date:</b> 10/28/17 | <b>ROUTE</b><br>US-7                       |                                     |
| <b>Speed Zones</b><br>25 30 35 40 45 50 55 60 65   |  |  |  |   |   | <b>High Crash Locations (HCL's)</b><br>HCL No. 201 - 300<br>1 - 100 301 - 400<br>101 - 200 401 - 800 |                      | <b>Page Total Mileage:</b> 2.809 mi |                       | <b>1 of 1</b><br>TWN mileage: 0.0 to 2.809 | <b>ETE mileage:</b> 64.661 to 67.47 |