Route Log and Progress Chart

DRAFT

Please Note: Errors and Omissions May Exist.
Contact the VTrans Mapping Section with questions or concerns.

DISTRICT	TOWN	ROUTE
3	CLARENDON	US-7

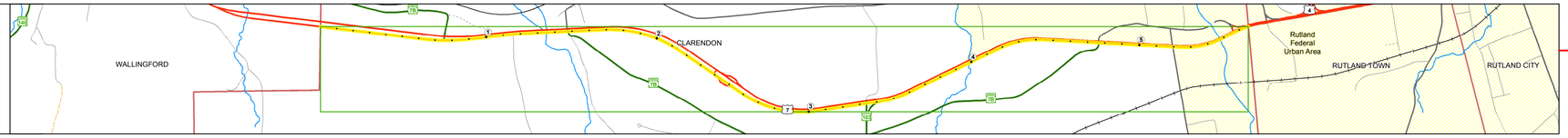

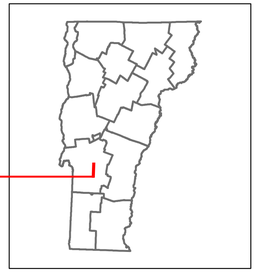

7

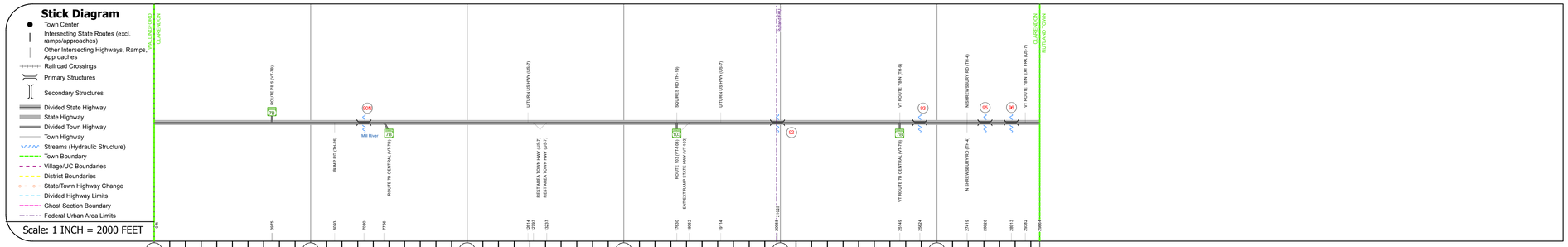















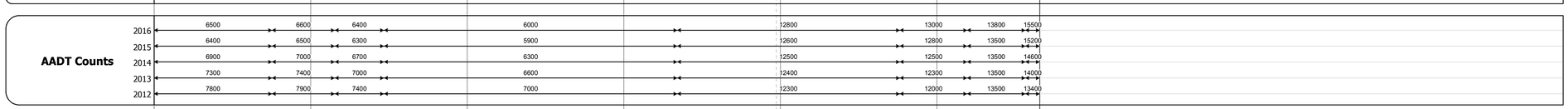

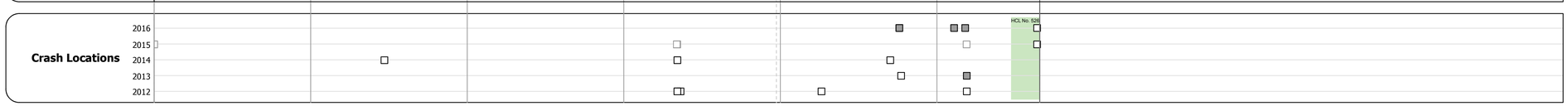

STRUCTURE DESCRIPTIONS

Bridge 90N:
Stringer/multi-beam or girder - 1967
Structure No. 200019090N11052
Length: 311'
Width: 30.0'
Facility Carried: US 00007 ML
Bridge Type: 4 SP ROLLED BEAM
Features Intersected: MILL RIVER
Surface: Bituminous
Maintenance/Ownership: State

Culvert 92:
Culvert - 1967
Structure No. 300019009211051
Length: 12'
Under Clearance: 12.5'
Facility Carried: US7
Bridge Type: C.G.M.P.P.
Features Intersected: BROOK
Maintenance: State

Culvert 93:
Culvert - 1968
Structure No. 300019009311051
Length: 7'
Under Clearance: 6.5'
Facility Carried: US7
Bridge Type: C.G.M.P.A.
Features Intersected: CATTLE PASS
Maintenance: State

Culvert 95:
Culvert - 1968
Structure No. 300019009511051
Length: 19'
Under Clearance: 7.0'
Facility Carried: US7
Bridge Type: C.G.M.P.A.
Features Intersected: BROOK
Maintenance: State

Bridge 96:
Stringer/multi-beam or girder - 1968
Structure No. 200019009611052
Length: 132'
Width: 70.0'
Facility Carried: US 00007 ML
Bridge Type: WELDED PLATE GIRDER
Features Intersected: COLD RIVER
Surface: Bituminous
Maintenance/Ownership: State

Historic Projects: Unknown; Retreatment; Resurface; Bituminous Mix; Skinny Mix; Bituminous Seal; Bituminous Concrete; Bituminous Macadam; Cold Plane and Bituminous Concrete; Concrete; Gravel; Surface Treated Gravel; Plant Mix; Reclaimed Base and Bituminous Concrete

Indicated plans available - http://vtransmap01.aot.state.vt.us/rp/dpr/D/webstore/

Functional Class: 1 - Interstate System; 2 - Other Freeways and Expressways; 3 - Principal Arterial; 4 - Minor Arterial; 5 - Major Collector; 6 - Minor Collector

Speed Zones: 25, 30, 35, 40, 45, 50, 55, 60, 65

Curves: (degrees) Left; Right

Grades: (percent) grade up; grade down

Road Widths (ft)

Traffic Counters (counter ID)

AADT (count)

Crash Locations: Fatal; Injury; Property Damage Only; Unknown Crash Type

High Crash Locations (HCL's): HCL No.; 1 - 100; 101 - 200; 201 - 300; 301 - 400; 401 - 800

Mileage by Functional Class By Sheet

019-3	3 - Other Principal Arterial	2.317
019-2	3 - Other Principal Arterial	3.339

Page Total Mileage: 5.656 mi

Mileage by Town By Sheet

CLARENDON - U007-1105	5.656 of 5.656

Page Total Mileage: 5.656 mi

DISTRICT	TOWN	Date: 10/25/17	ROUTE
3	CLARENDON	1 of 1 TWN mileage: 0.0 to 5.656	US-7 ETE mileage: 57.828 to 63.484