
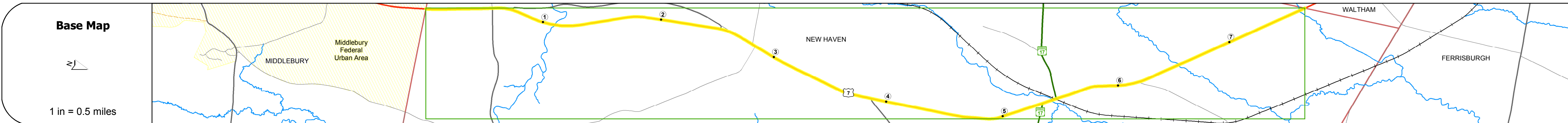
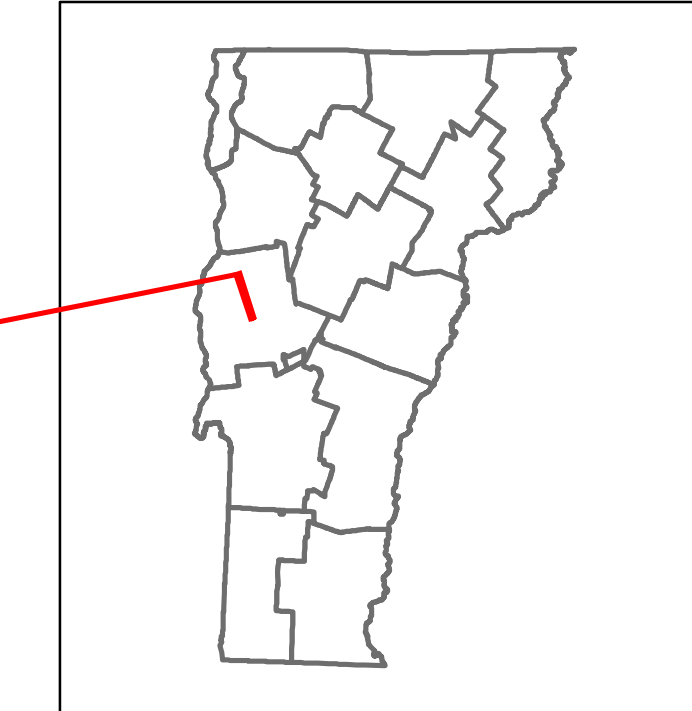


DISTRICT	TOWN	ROUTE
5	NEW HAVEN	US-7






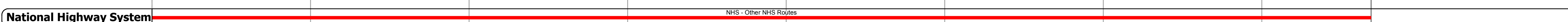

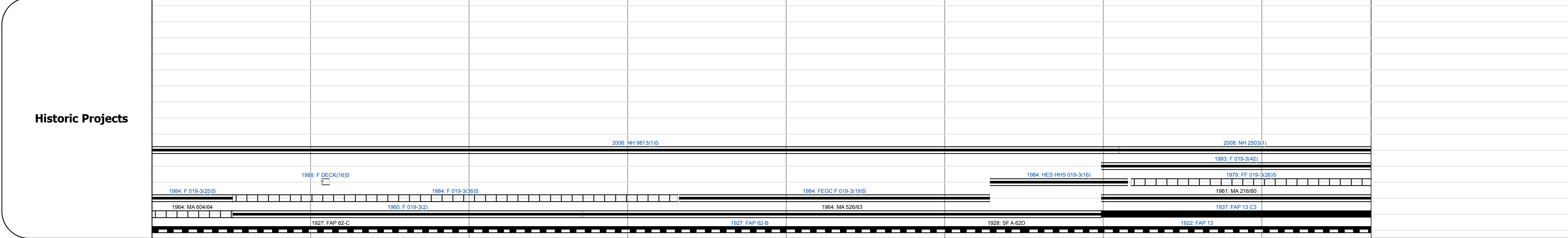
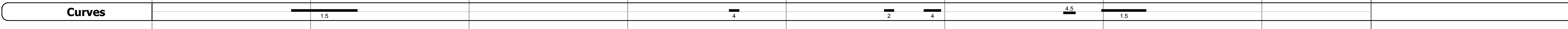
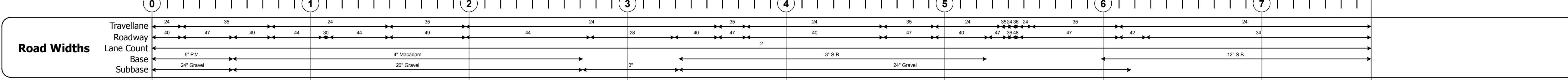


### STRUCTURE DESCRIPTIONS

**Bridge 129:**  
Stringer/multi-beam or girder - 1960  
Structure No. 200019012901132  
Length: 253'  
Width: 30.5'  
Facility Carried: US 00007 ML  
Bridge Type: 3 SPAN ROLLED BEAM  
Features Intersected: NEW HAVEN RIVER  
Surface: Bituminous  
Maintenance/Ownership: State

**Culvert 132:**  
Culvert - 1984  
Structure No. 300019013201131  
Length: 24'  
Under Clearance: 5.0'  
Facility Carried: US7  
Bridge Type: 2 CGMPPA  
Features Intersected: LITTLE OTTER CREEK  
Maintenance: State

**Culvert 133:**  
Culvert - 1937  
Structure No. 300019013301131  
Length: 10'  
Under Clearance: 10.0'  
Facility Carried: US7  
Bridge Type: MULTI PLATE PIPE  
Features Intersected: MUD CREEK  
Maintenance: State



<b>Historic Projects</b> Unknown, Retreatment, Resurface, Bituminous Mix, Skiny Mix, Bituminous Seal Bituminous Concrete, Surface Treated Gravel, Cold Plane and Bituminous Concrete, Reclaimed Base and Bituminous Concrete, Concrete	<b>Functional Class</b> 1 - Interstate System, 2 - Other Freeways and Expressways, 3 - Principal Arterial, 4 - Minor Arterial, 5 - Major Collector, 6 - Minor Collector	<b>Curves</b> Left (segress), Right <b>Grades</b> grade up, grade down	<b>Road Widths</b> (ft) <b>Traffic Counters</b> (counter ID) <b>AADT</b> (count)	<b>Crash Locations</b> Fatal, Injury, Property Damage Only, Unknown Crash Type <b>High Crash Locations (HCL's)</b> HCL No. 201 - 300, 1 - 100, 301 - 400, 101 - 200, 401 - 800	<b>Mileage by Functional Class By Sheet</b> 019-3 3 - Other Principal Arterial 7.690		<b>Mileage by Town By Sheet</b> NEW HAVEN - U007-0113 7.69 of 7.69		<b>DISTRICT</b> 5	<b>TOWN</b> NEW HAVEN	<b>Date:</b> 10/25/17	<b>ROUTE</b> US-7 ETE mileage: 100.68 to 108.37
					Page Total Mileage: 7.69 mi		Page Total Mileage: 7.69 mi					