

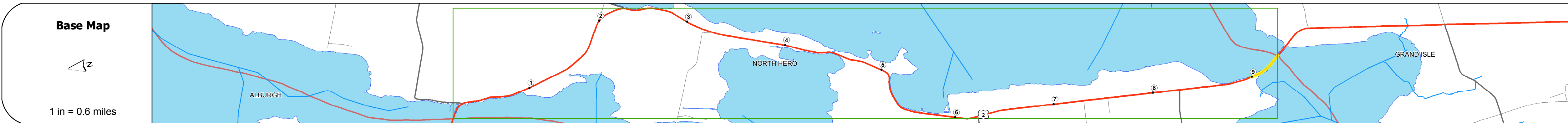

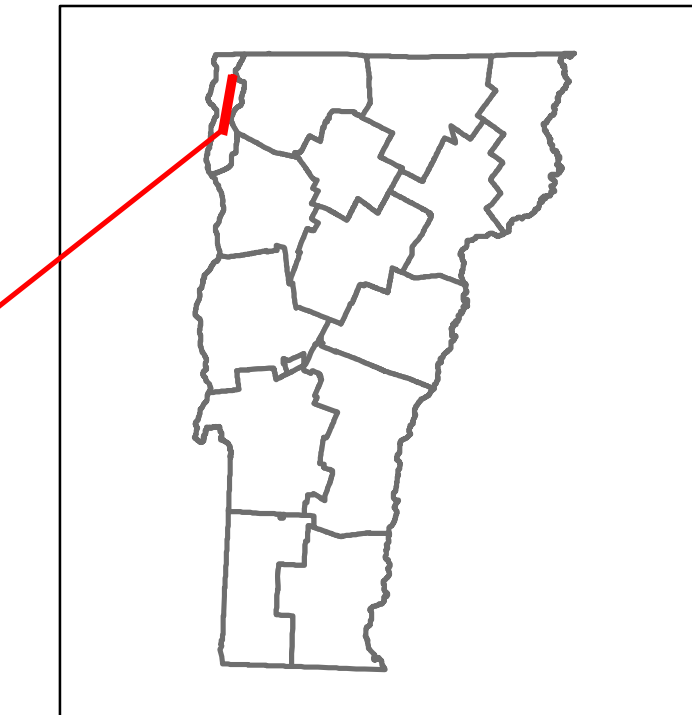


# Route Log and Progress Chart

**DRAFT**

Please Note: Errors and Omissions May Exist.  
Contact the VTrans Mapping Section with questions or concerns.

DISTRICT	TOWN	ROUTE
8	NORTH HERO	US-2



Road Widths	Travellane: 22 Roadway: 32 Lane Count: 2 Base: Subbase:
-------------	---

Curves	3
--------	---

Grades	
--------	--

Historic Projects	<ul style="list-style-type: none"> <li>2016: BF 028-1(1)</li> <li>2008: BHP 028-1(21)</li> <li>1999: STP 88221(1)</li> <li>1998: BHP 028-1(19)S</li> <li>1996: BHP 028-1(15)S</li> <li>1984: F 028-1(13)S</li> <li>1969: MA 808/66</li> <li>1963: F 138(9)</li> <li>1933: ST 128-N</li> </ul>
-------------------	---

Maintenance Garage	
--------------------	--

Speed Zone	
------------	--

Functional Class	4
------------------	---

National Highway System	
-------------------------	--

Limited Access Highway	
------------------------	--

Traffic Counters	
------------------	--

Customer Service Level	Regional Corridor
------------------------	-------------------

AADT Counts	2016: 3000 2015: 2900 2014: 2900 2013: 3000 2012: 3000
-------------	--

Crash Locations	2016: <input type="checkbox"/> 2015: <input type="checkbox"/> 2014: <input type="checkbox"/> 2013: <input type="checkbox"/> 2012: <input type="checkbox"/>
-----------------	--

STRUCTURE DESCRIPTIONS
Bridge 8: Moveable - bascule - 1953 Structure No: 200028000807042 Length: 261' Width: 33.0' Facility Carried: US 00002 ML Bridge Type: DOUBLE-LEAF BASCULE Features Intersected: LAKE CHAMPLAIN Surface: Other Maintenance/Ownership: State

<b>Historic Projects</b> Unknown, Retreatment, Resurface, Bituminous Mix, Skiny Mix, Bituminous Seal, Bituminous Concrete, Cold Plane and, Reclaimed Base and, Concrete, Surface Treated, Gravel, Plant Mix, Bituminous Concrete	<b>Functional Class</b> 1- Interstate System, 2- Other, 3- Principal Arterial, 4- Minor Arterial, 5- Major Collector, 6- Minor Collector	<b>Curves</b> Left (degrees), Right, Grades: grade up, grade down	<b>Road Widths</b> (ft), Traffic Counters (counter ID), AADT (count)	<b>Crash Locations</b> Fatal, Injury, Property Damage Only, Unknown Crash Type, High Crash Locations (HCL's): 1-100, 101-200, 201-300, 301-400, 401-800	<b>Mileage by Functional Class By Sheet</b> 028-1 4 - minor Arterial 0.340 <b>Page Total Mileage: 0.340 mi</b>	<b>Mileage by Town By Sheet</b> NORTH HERO - U002-0704 0.34 of 9.34 <b>Page Total Mileage: 0.34 mi</b>	<b>DISTRICT</b> 8	<b>TOWN</b> NORTH HERO	<b>Date:</b> 10/24/17 <b>2 of 2</b> TWN mileage: 9.0 to 9.34	<b>ROUTE</b> US-2 ETE mileage: 20.732 to 21.072
---	---	--	---	--	--	--	----------------------	---------------------------	--	---

For More Information Contact - Vermont Agency of Transportation, Policy, Planning and Intermodal Development Division - Mapping Section, 1 National Life Drive, Montpelier, VT 05633-5001 Telephone: 802-828-2600.