Route Log and Progress Chart

DRAFT

Please Note: Errors and Omissions May Exist.
Contact the VTrans Mapping Section with questions or concerns.

DISTRICT	TOWN	ROUTE
8	NORTH HERO	US-2

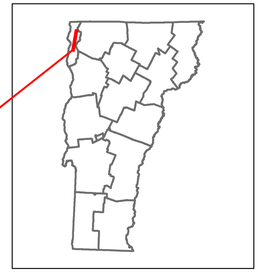

2

Base Map

1 in = 0.6 miles

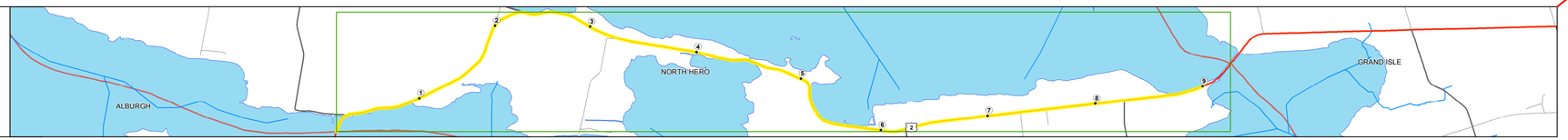

Stick Diagram

- Town Center
- Intersecting State Routes (excl. ramps/approaches)
- Other Intersecting Highways, Ramps, Approaches
- Railroad Crossings
- Primary Structures
- Secondary Structures
- Divided State Highway
- State Highway
- Divided Town Highway
- Town Highway
- Streams (Hydraulic Structure)
- Town Boundary
- Village/UC Boundaries
- District Boundaries
- State/Town Highway Change
- Divided Highway Limits
- Ghost Section Boundary
- Federal Urban Area Limits

Scale: 1 INCH = 2000 FEET



Road Widths

Travellane	22
Roadway	32
Lane Count	2
Base	
Subbase	

Curves

35, 3, 4.3, 5, 3, 3, 4, 5, 6, 10, 3, 5, 4, 6, 4, 3.3, 14, 4, 8, 6

Grades

Historic Projects

- 1999: STP 9822(12)S
- 1991: F 028-1(13)S C/2
- 1984: F 028-1(13)S
- 1967: BP 028-1-6621
- 1966: MA 808/66
- 1954: F 128(8)
- 1939: ST 128-P
- 1939: FAP 128-G
- 1937: FAP 128-D
- 1931: ST

Maintenance Garage

District 8 - Highgate Garage

Speed Zone

POST 40, POST 45, POST 35

Functional Class

4

National Highway System

Limited Access Highway

Traffic Counters

G101, G004

Customer Service Level

Regional Corridor

AADT Counts

2016	2000	2900	2800	3000	
2015	2000	2800	2700	2900	
2014	2000	2700	2600	2900	
2013	1900	2700	2600	3000	
2012	1900	2600	2500	3000	

Crash Locations

HCL No. 461, HCL No. 544

STRUCTURE DESCRIPTIONS

Bridge 5:
Girder and floorbeam system - 1954
Structure No. 200028000507042
Length: 826'
Width: 30.0'
Facility Carried: US 00002 ML
Bridge Type: 7SPN 2 GIR W RB/FB
Features Intersected: ALBURGH PASSAGE
Surface: Bituminous
Maintenance/Ownership: State

Historic Projects: Unknown; Retreatment; Resurface; Bituminous Mix; Skinny Mix; Bituminous Seal; Bituminous Concrete; Bituminous Macadam; Cold Plane and Bituminous Concrete; Concrete; Gravel; Surface Treated Gravel; Plant Mix; Reclaimed Base and Bituminous Concrete

Indicated plans available - http://vtransmap01.aot.state.vt.us/rp/dpr/DIwebstore/

Functional Class: 1 - Interstate System; 2 - Other Freeways and Expressways; 3 - Principal Arterial; 4 - Minor Arterial; 5 - Major Collector; 6 - Minor Collector

Speed Zones: 25, 30, 35, 40, 45, 50, 55, 60, 65

Curves: (degrees) Left, Right

Grades: (percent) grade up, grade down

Road Widths: (ft)

Traffic Counters: (counter ID)

AADT: (count)

Crash Locations: Fatal; Property Damage Only; Injury; Unknown Crash Type

High Crash Locations (HCL's): HCL No. 1 - 100; 101 - 200; 201 - 300; 301 - 400; 401 - 800

Mileage by Functional Class By Sheet

028-1	4 - Minor Arterial	9.000

Page Total Mileage: 9.000 mi

Mileage by Town By Sheet

NORTH HERO - U002-0704		9.0 of 9.34

Page Total Mileage: 9.0 mi

DISTRICT	TOWN	Date: 10/24/17	ROUTE
8	NORTH HERO	1 of 2 TWN mileage: 0.0 to 9.0	US-2 ETE mileage: 11.732 to 20.732