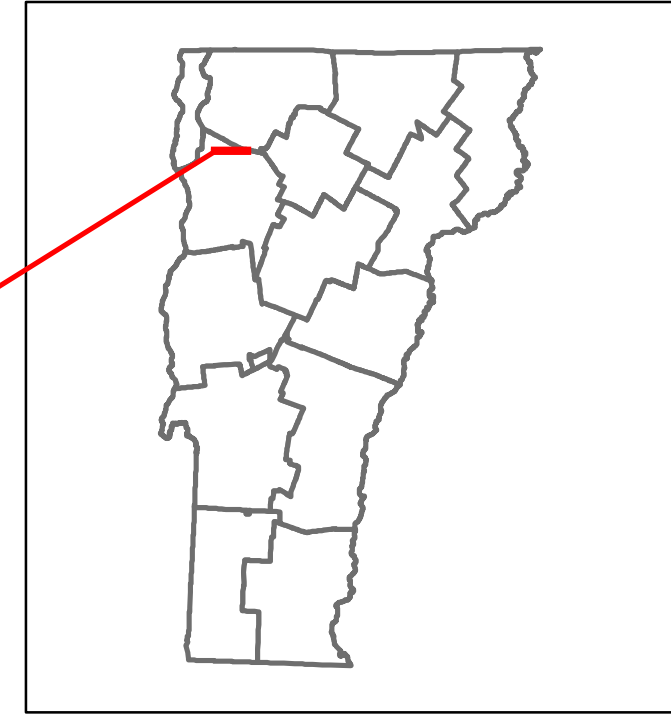

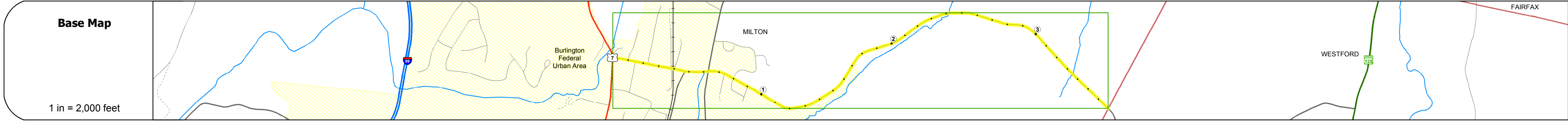


DISTRICT	TOWN	ROUTE
5	MILTON	Urb-5808



Urb-5808

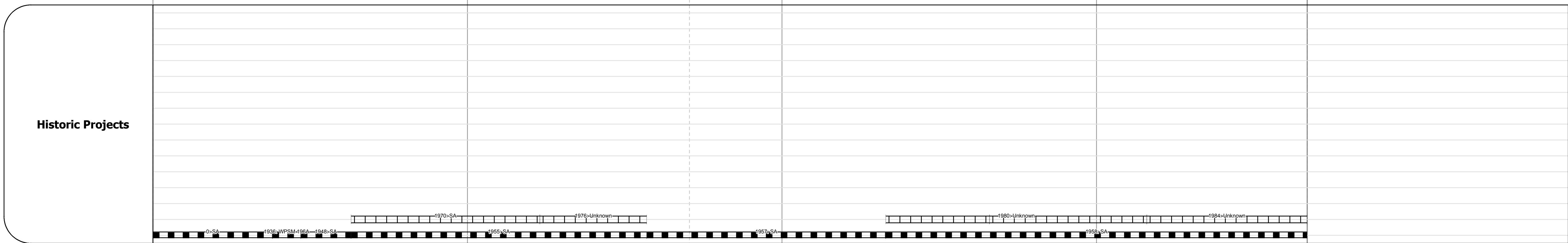


STRUCTURE DESCRIPTIONS

Road Widths	Travellane	Roadway	Lane Count	Base	Subbase
	30	30	25	25	25
	24	24	2		

Curves

Grades



Maintenance Garage

Speed Zone

Functional Class
5

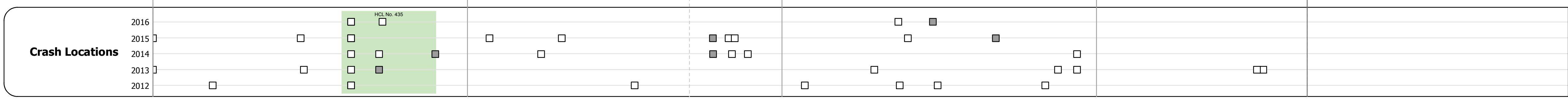
National Highway System

Limited Access Highway

Traffic Counters
D197, D305

Customer Service Level

ADT Counts	2016	2015	2014	2013	2012
Left	2800	2800	2700	2700	2700
Right	4100	4100	4000	4000	4100
Total	2300	2300	2300	2300	2300



Historic Projects	Functional Class	Curves	Road Widths	Crash Locations	Mileage by Functional Class By Sheet	Mileage by Town By Sheet
Unknown, Bituminous Concrete, Retreatment, Resurface, Bituminous Mix, Skippy Mix, Bituminous Seal	1- Interstate System, 2- Other Freeways and Expressways, 3- Principal Arterial, 4- Minor Arterial, 5- Major Collector, 6- Minor Collector	Left (segreg), Right	(ft), Traffic Counters (counter ID), AADT (count)	Fatal, Injury, Property Damage Only, Unknown Crash Type	5808 5 - Major collector 3.670	MILTON - S58080410 3.67 of 3.67
Surface Treated Gravel, Cold Plane and Bituminous Concrete, Reclaimed Base and Bituminous Concrete, Concrete, Gravel	Speed Zones: 25, 30, 35, 40, 45, 50, 55, 60, 65	Grades: grade up, grade down		High Crash Locations (HCL's): HCL No. 201-300, 301-400, 401-800	Page Total Mileage: 3.670 mi	Page Total Mileage: 3.67 mi

DISTRICT	TOWN	Date: 10/28/17	ROUTE
5	MILTON	1 of 1	Urb-5808
		TWN mileage: 0.0 to 3.67	ETE mileage: 0.0 to 3.67