

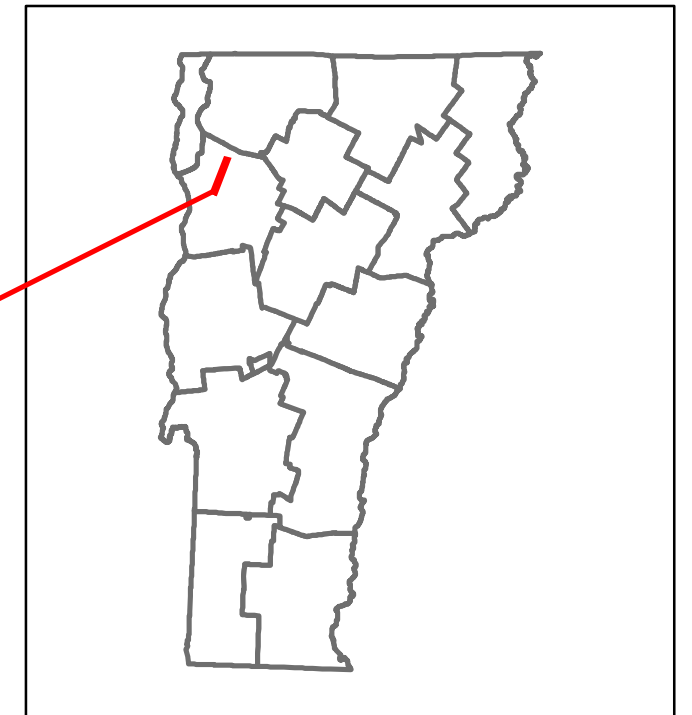


# Route Log and Progress Chart


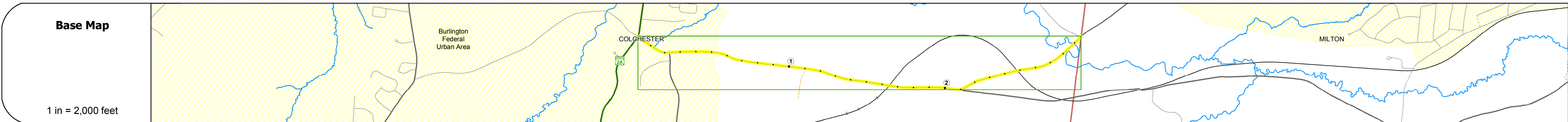
**DRAFT**

Please Note: Errors and Omissions May Exist.  
Contact the VTrans Mapping Section with questions or concerns.

DISTRICT	TOWN	ROUTE
5	COLCHESTER	Urb-5610



Urb-5610




## STRUCTURE DESCRIPTIONS

<b>Road Widths</b>	21	26	28	20	26	30	20
Travel Lane	23	26	28	22	26	30	22
Roadway Lane Count			2				
Base			18" Gravel			18" Gravel	
Subbase							

<b>Curves</b>							
---------------	--	--	--	--	--	--	--

<b>Grades</b>							
---------------	--	--	--	--	--	--	--



<b>Maintenance Garage</b>							
---------------------------	--	--	--	--	--	--	--

<b>Speed Zone</b>							
-------------------	--	--	--	--	--	--	--

<b>Functional Class</b>	5						
-------------------------	---	--	--	--	--	--	--

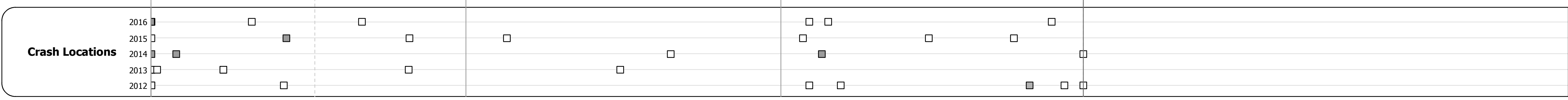
<b>National Highway System</b>							
--------------------------------	--	--	--	--	--	--	--

<b>Limited Access Highway</b>							
-------------------------------	--	--	--	--	--	--	--

<b>Traffic Counters</b>		D329					
-------------------------	--	------	--	--	--	--	--

<b>Customer Service Level</b>							
-------------------------------	--	--	--	--	--	--	--

<b>AADT Counts</b>	2016	4500	4500		4500		
	2015	4600	4500		4400		
	2014	4800	4400		4400		
	2013	4900	4400		4400		
	2012	4900	4400				



<b>Historic Projects</b>	<b>Functional Class</b>	<b>Curves</b>	<b>Road Widths</b>	<b>Crash Locations</b>	<b>Mileage by Functional Class By Sheet</b>	<b>Mileage by Town By Sheet</b>
Unknown, Retreatment, Resurface, Bituminous Mix, Skinny Mix, Bituminous Seal	1-Interstate System, 2-Other Freeways and Expressways, 3-Principal Arterial, 4-Minor Arterial, 5-Major Collector, 6-Minor Collector	Left (segreg), Right, Grades (grade up, grade down)	(ft), Traffic Counters (counter ID), AADT (count)	Fatal, Injury, Property Damage Only, Unknown Crash Type	5610 5 - Major collector 2.96	COLCHESTER - S56100405 2.96 of 2.96
Indicated plans available - <a href="http://vtransmap01.aot.state.vt.us/rp/cpr/D/webstore/">http://vtransmap01.aot.state.vt.us/rp/cpr/D/webstore/</a>	<b>Speed Zones</b>			<b>High Crash Locations (HCL's)</b>	<b>Page Total Mileage: 2.96 mi</b>	<b>Page Total Mileage: 2.96 mi</b>

<b>DISTRICT</b>	<b>TOWN</b>	<b>Date: 10/28/17</b>	<b>ROUTE</b>
5	COLCHESTER	1 of 1 TWN mileage: 0.0 to 2.96	Urb-5610 ETE mileage: 0.0 to 2.96