

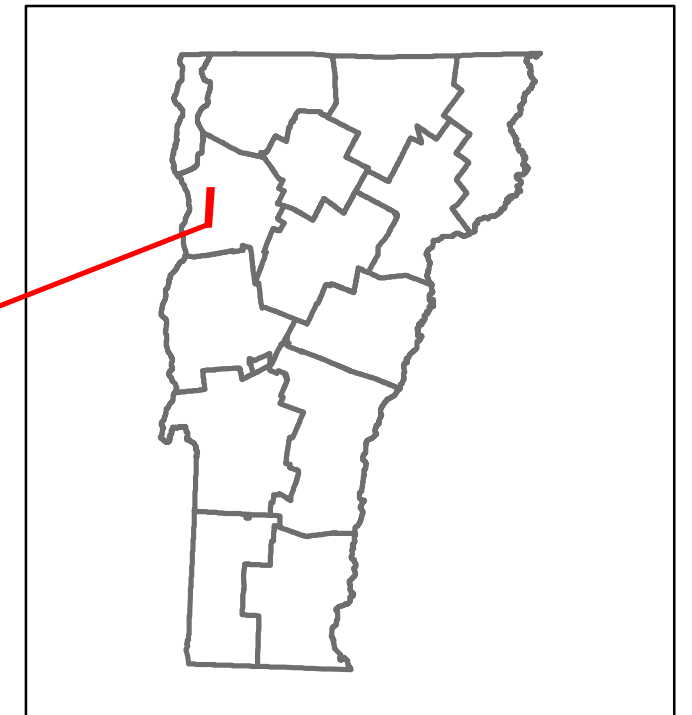


Route Log and Progress Chart

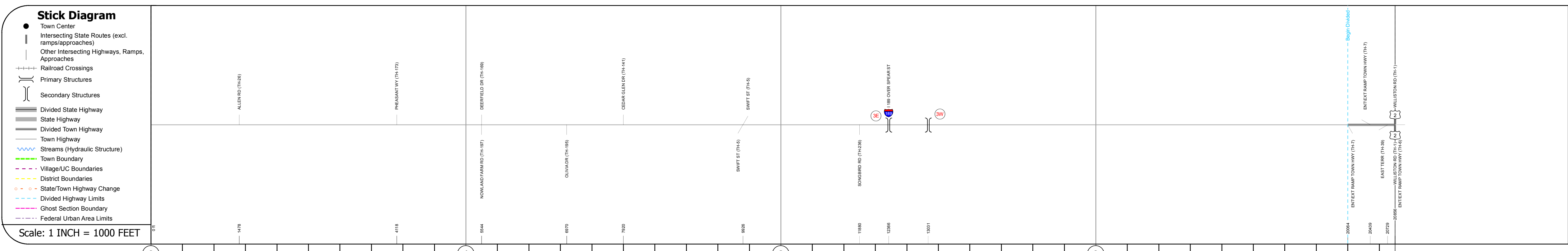
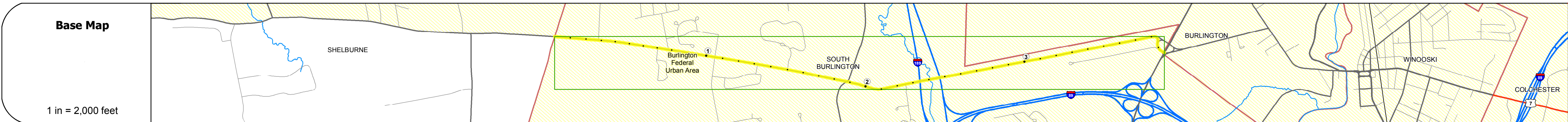
DRAFT

Please Note: Errors and Omissions May Exist.
Contact the VTrans Mapping Section with questions or concerns.

DISTRICT	TOWN	ROUTE
5	SOUTH BURLINGTON	Urb-5222



Urb-5222



STRUCTURE DESCRIPTIONS

Bridge 3E:
Stringer/multi-beam or girder - 1962
Structure No: 200189003E04142
Length: 127'
Width: 38.0'
Under Clearance: 13.75'
Facility Carried: 1 00189 SPUR
Bridge Type: 3 SP ROLLED BEAM
Features Intersected: 1 189 OVER SPEAR ST
Surface: Bituminous
Maintenance/Ownership: State

Bridge 3W:
Stringer/multi-beam or girder - 1962
Structure No: 200189003W04142
Length: 127'
Width: 38.0'
Under Clearance: 13.67'
Facility Carried: 1 00189 SPUR
Bridge Type: 3 SPAN ROLLED BEAM
Features Intersected: 1 189 OVER SPEAR ST
Surface: Bituminous
Maintenance/Ownership: State

Road Widths	22, 24, 23, 41, 24, 22, 24, 35, 30, 30, 42, 24, 41, 30, 32, 34, 2, 29, 22, 28, 34, 25, 20, 22, 32
Travellane	
Roadway	
Lane Count	
Base	
Subbase	

Curves	
--------	--

Grades	
--------	--

Historic Projects	
-------------------	--

Maintenance Garage	
--------------------	--

Speed Zone	
------------	--

Functional Class	4
------------------	---

National Highway System	
-------------------------	--

Limited Access Highway	
------------------------	--

Traffic Counters	
------------------	--

Customer Service Level	
------------------------	--

ADT Counts	2016: 6200, 7300, 4900; 2015: 6200, 7900, 5100; 2014: 6100, 8600, 5400; 2013: 6100, 9200, 5600; 2012: 8000, 5500
------------	--

Crash Locations	2016, 2015, 2014, 2013, 2012
-----------------	------------------------------

Historic Projects Unknown, Bituminous Concrete, Retreatment, Bituminous Macadam, Resurface, Cold Plane and Bituminous Concrete, Bituminous Mix, Concrete, Skippy Mix, Bituminous Seal, Gravel, Surface Treated Gravel, Plant Mix, Reclaimed Base and Bituminous Concrete	Functional Class 1- Interstate System, 2- Other Freeways and Expressways, 3- Principal Arterial, 4- Minor Arterial, 5- Major Collector, 6- Minor Collector	Curves Left (degrees), Right (degrees)	Road Widths (ft)	Traffic Counters (counter ID)	Crash Locations Fatal, Injury, Property Damage Only, Unknown Crash Type	Mileage by Functional Class By Sheet 5222 4 - Minor Arterial 3.950	Mileage by Town By Sheet SOUTH BURLINGTON - 52220414 3.95 of 3.95	DISTRICT 5	TOWN SOUTH BURLINGTON	Date: 10/27/17	ROUTE Urb-5222
Speed Zones 25, 30, 35, 40, 45, 50, 55, 60, 65						High Crash Locations (HCL's) HCL No. 201-300, 301-400, 401-800		Page Total Mileage: 3.95 mi		1 of 1 TWN mileage: 0.0 to 3.95	ETE mileage: 0.0 to 3.95