Route Log and Progress Chart

DRAFT

Please Note: Errors and Omissions May Exist.
Contact the VTrans Mapping Section with questions or concerns.

DISTRICT	TOWN	ROUTE
5	BURLINGTON	Urb-5028

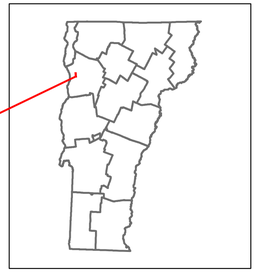

127

Base Map

1 in = 500 feet

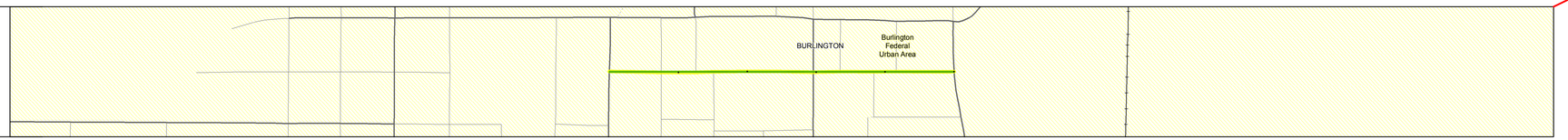

Stick Diagram

- Town Center
- Intersecting State Routes (excl. ramps/approaches)
- Other Intersecting Highways, Ramps, Approaches
- Railroad Crossings
- Primary Structures
- Secondary Structures
- Divided State Highway
- State Highway
- Divided Town Highway
- Town Highway
- Streams (Hydraulic Structure)
- Town Boundary
- Village/UC Boundaries
- District Boundaries
- State/Town Highway Change
- Divided Highway Limits
- Ghost Section Boundary
- Federal Urban Area Limits

Scale: 1 INCH = 1000 FEET

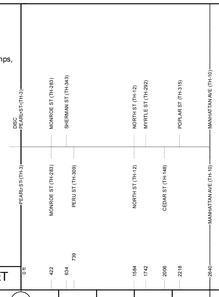

0

Road Widths

Travellane	30	35	36	35
Roadway	30	35	36	35
Lane Count		2		
Base				
Subbase				

Curves

Grades

Historic Projects

(980)=Unknown

0=Tit

Maintenance Garage

Speed Zone

Functional Class

3

National Highway System

Limited Access Highway

Traffic Counters

D088

Customer Service Level

AADT Counts

2016	3300	3000
2015	3100	2900
2014	2900	2800
2013	2700	2700
2012	2700	

Crash Locations

2016
2015
2014
2013
2012

STRUCTURE DESCRIPTIONS

Historic Projects: Unknown; Retreatment; Resurface; Bituminous Mix; Skinny Mix; Bituminous Seal; Bituminous Concrete; Bituminous Macadam; Cold Plane and Bituminous Concrete; Concrete; Gravel; Surface Treated Gravel; Plant Mix; Reclaimed Base and Bituminous Concrete

Indicated plans available - http://vtransmap01.aot.state.vt.us/rp/dpr/DIwebstore/

Functional Class: 1 - Interstate System; 2 - Other Freeways and Expressways; 3 - Principal Arterial; 4 - Minor Arterial; 5 - Major Collector; 6 - Minor Collector

Speed Zones: 25, 30, 35, 40, 45, 50, 55, 60, 65

Curves: (degrees) Left, Right

Grades: (percent) grade up, grade down

Road Widths: (ft)

Traffic Counters: (counter ID)

AADT: (count)

Crash Locations: Fatal; Injury; Property Damage Only; Unknown Crash Type

High Crash Locations (HCL's): HCL No.; 1 - 100; 101 - 200; 201 - 300; 301 - 400; 401 - 800

Mileage by Functional Class By Sheet

5028	3 - Other Principal Arterial	0.500

Page Total Mileage: 0.500 mi

Mileage by Town By Sheet

BURLINGTON - S50280403	0.5 of 0.5

Page Total Mileage: 0.5 mi

DISTRICT	TOWN	Date: 10/27/17	ROUTE
5	BURLINGTON	1 of 1 TWN mileage: 0.0 to 0.5	Urb-5028 ETE mileage: 0.0 to 0.5