

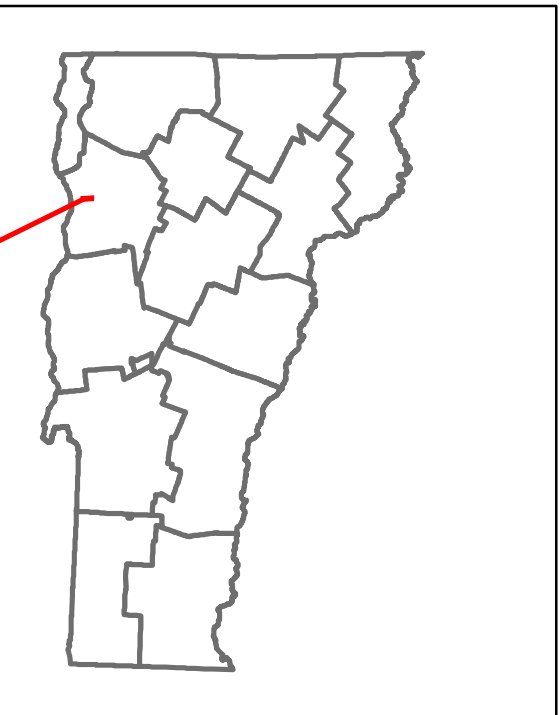


Route Log and Progress Chart






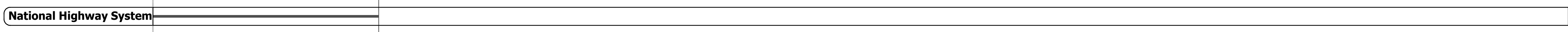



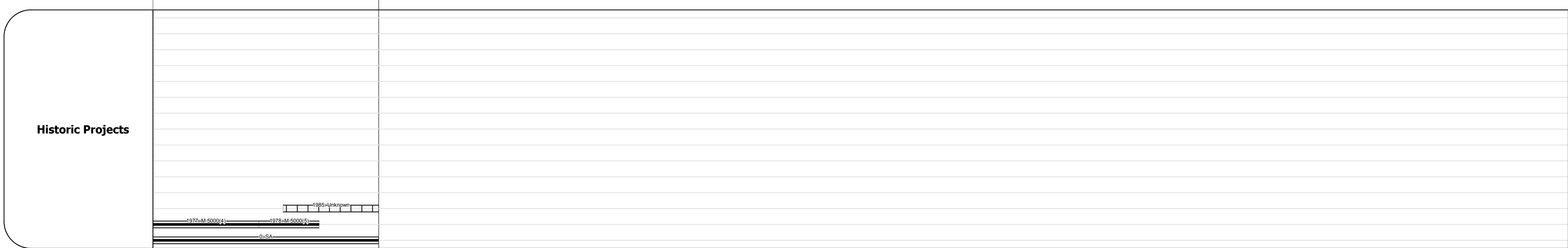



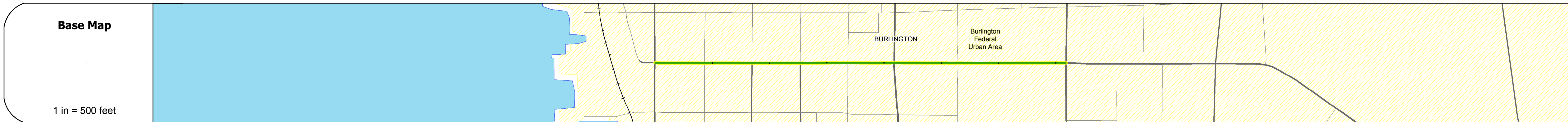
DRAFT

Please Note: Errors and Omissions May Exist. Contact the VTrans Mapping Section with questions or concerns.

DISTRICT	TOWN	ROUTE
5	BURLINGTON	Urb-5022



Urb-5022



STRUCTURE DESCRIPTIONS

--

<p>Historic Projects</p> <ul style="list-style-type: none"> Unknown Bituminous Concrete Retreatment Resurface Bituminous Mix Skinny Mix Bituminous Seal <p>Surface Treated</p> <ul style="list-style-type: none"> Gravel Plant Mix Reclaimed Base and Bituminous Concrete Concrete <p>Speed Zones</p> <p>25 30 35 40 45 50 55 60 65</p>	<p>Functional Class</p> <ul style="list-style-type: none"> 1 - Interstate System 2 - Other Freeways and Expressways 3 - Principal Arterial 4 - Minor Arterial 5 - Major Collector 6 - Minor Collector 	<p>Curves</p> <ul style="list-style-type: none"> Left (segres) Right <p>Grades</p> <ul style="list-style-type: none"> grade up grade down 	<p>Road Widths</p> <p>(ft)</p> <p>Traffic Counters</p> <p>(counter ID)</p> <p>AADT</p> <p>(count)</p>	<p>Crash Locations</p> <ul style="list-style-type: none"> Fatal Injury Property Damage Only Unknown Crash Type <p>High Crash Locations (HCL's)</p> <p>HCL No. (count)</p> <ul style="list-style-type: none"> 1 - 100 101 - 200 201 - 300 301 - 400 401 - 800 	<p>Mileage by Functional Class By Sheet</p> <table border="1"> <tr> <td>5022</td> <td>3 - Other Principal Arterial</td> <td>0.718</td> </tr> </table> <p>Page Total Mileage: 0.718 mi</p>		5022	3 - Other Principal Arterial	0.718	<p>Mileage by Town By Sheet</p> <table border="1"> <tr> <td>BURLINGTON - S50220403</td> <td>0.718 of 0.718</td> </tr> </table> <p>Page Total Mileage: 0.718 mi</p>		BURLINGTON - S50220403	0.718 of 0.718	<p>DISTRICT</p> <p>5</p>	<p>TOWN</p> <p>BURLINGTON</p>	<p>Date: 10/27/17</p> <p>1 of 1</p> <p>TWN mileage: 0.0 to 0.718</p>	<p>ROUTE</p> <p>Urb-5022</p> <p>ETE mileage: 0.0 to 0.718</p>
					5022	3 - Other Principal Arterial	0.718										
BURLINGTON - S50220403	0.718 of 0.718																
<p>Indicated plans available - http://vtransmap01.aot.state.vt.us/rp/cpr/D/webstore/</p>		<p>For More Information Contact - Vermont Agency of Transportation, Policy, Planning and Intermodal Development Division - Mapping Section, 1 National Life Drive, Montpelier, VT 05633-5001 Telephone: 802-828-2600.</p>															