

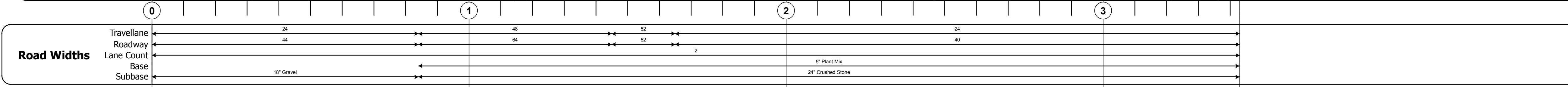
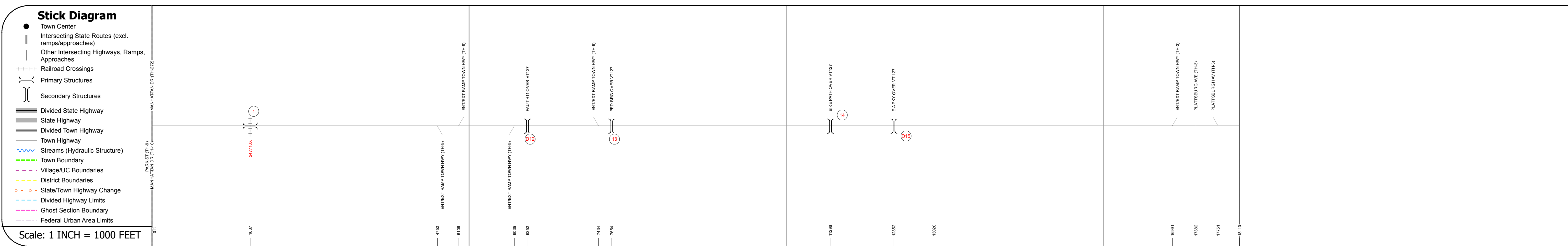
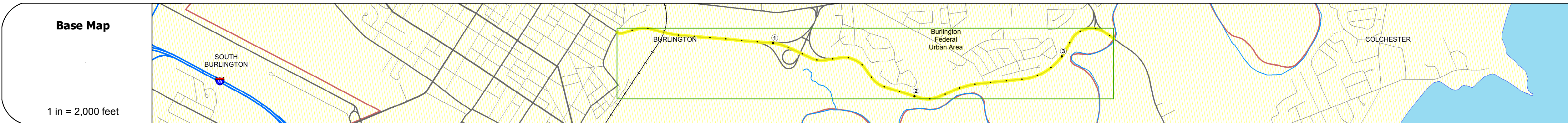
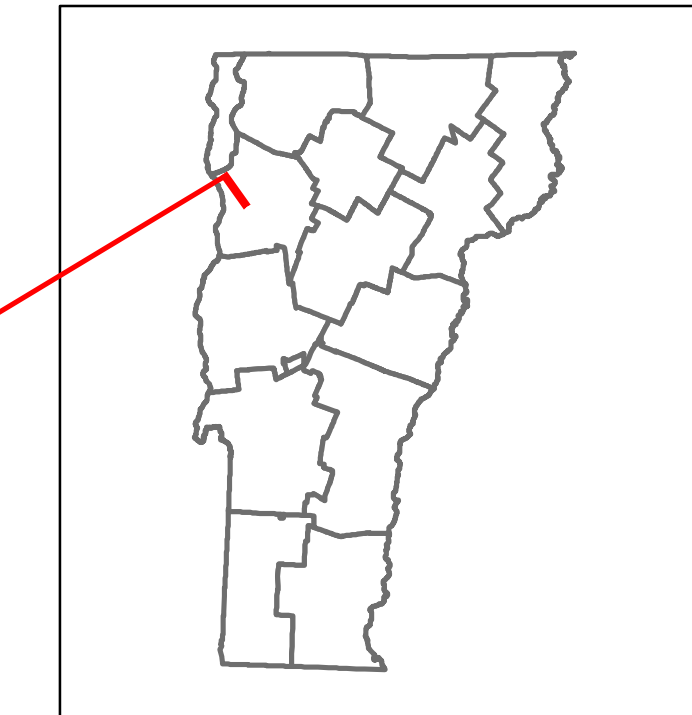


Route Log and Progress Chart

DRAFT

Please Note: Errors and Omissions May Exist.
Contact the VTrans Mapping Section with questions or concerns.

DISTRICT	TOWN	ROUTE
5	BURLINGTON	Urb-5009



Curves	
--------	--

Grades	
--------	--



Maintenance Garage	
--------------------	--

Speed Zone	
------------	--

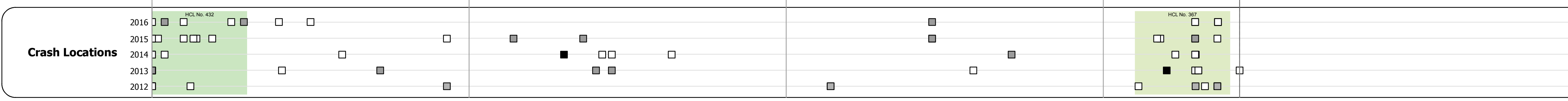
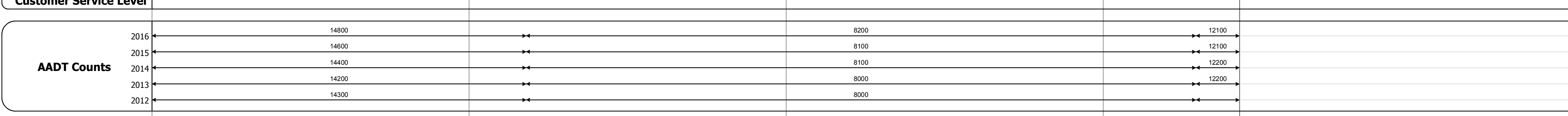
Functional Class	2
------------------	---

National Highway System	
-------------------------	--

Limited Access Highway	Full
------------------------	------

Traffic Counters	D001, D475
------------------	------------

Customer Service Level	
------------------------	--



STRUCTURE DESCRIPTIONS

- Bridge 1:** Stringer/multi-beam or girder - 1971
Structure No. 20500900104032
Length: 84'
Width: 44.0'
Under Clearance: 23.75'
Facility Carried: FAU VT127
Bridge Type: ROLLED BEAM
Features Intersected: N.E.C.R.R.
Surface: Bituminous
Maintenance/Ownership: City/Municipal
- Bridge D12:** Stringer/multi-beam or girder - 1984
Structure No. 2050270D1204032
Length: 132'
Width: 54.7'
Under Clearance: 14.75'
Facility Carried: FAU TH11
Bridge Type: WELDED PLATE GIRDER
Features Intersected: FAU TH11 OVER VT127
Surface: Bituminous
Maintenance/Ownership: City/Municipal
- Bridge 13:** Arch - Thru - 1984
Structure No. 205009001304032
Length: 202'
Height: 14.92'
Weight Limit: 0
Facility Carried: PEDESTRIAN
Bridge Type: PED.TIMBER THRU ARCH
Features Intersected: PED BRG OVER VT127
- Bridge 14:** Suspension - 1984
Structure No. 205009001404032
Length: 180'
Height: 17.25'
Weight Limit: 0
Facility Carried: PEDESTRIAN
Bridge Type: 3 SP CABLE STAYED
Features Intersected: BIKE PATH OVER VT127
- Bridge D15:** Stringer/multi-beam or girder - 1984
Structure No. 2004030D1504031
Length: 223'
Width: 16.0'
Under Clearance: 15.08'
Facility Carried: ETHAN ALLEN PRKWAY
Bridge Type: CONT. WELDED GIRDER
Features Intersected: E A PKY OVER VT 127
Maintenance/Ownership: City/Municipal

Historic Projects <ul style="list-style-type: none"> Unknown Retreatment Resurface Bituminous Mix Skinny Mix Bituminous Seal 	Functional Class <ul style="list-style-type: none"> 1 - Interstate System 2 - Other Freeways and Expressways 3 - Principal Arterial 4 - Minor Arterial 5 - Major Collector 6 - Minor Collector 	Curves <ul style="list-style-type: none"> Left (segreg) Right 	Road Widths (ft) Traffic Counters (counter ID) AADT (count)	Crash Locations <ul style="list-style-type: none"> Fatal Injury Property Damage Only Unknown Crash Type 	Mileage by Functional Class By Sheet 5009 2 - Other Freeways and Expressways 3.430	Mileage by Town By Sheet BURLINGTON - S50090403 3.43 of 3.43	DISTRICT 5	TOWN BURLINGTON	Date: 10/27/17	ROUTE Urb-5009 ETE mileage: 0.0 to 3.43
Speed Zones 25 30 35 40 45 50 55 60 65						Page Total Mileage: 3.430 mi		Page Total Mileage: 3.43 mi		