

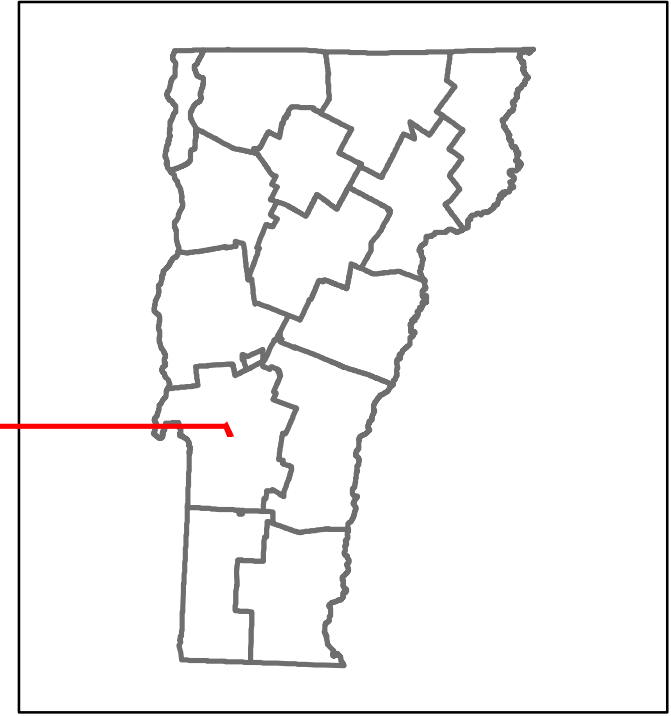


# Route Log and Progress Chart


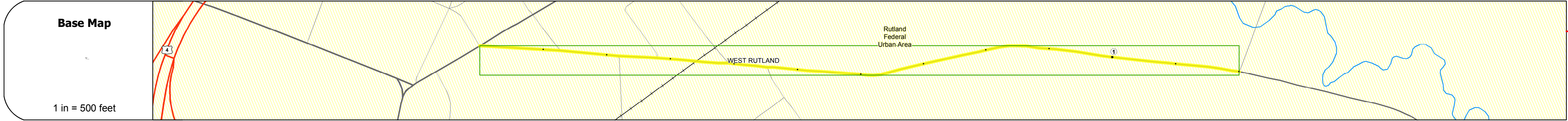
**DRAFT**

Please Note: Errors and Omissions May Exist.  
Contact the VTrans Mapping Section with questions or concerns.

DISTRICT	TOWN	ROUTE
3	WEST RUTLAND	Urb-3402



**Urb-3402**



## STRUCTURE DESCRIPTIONS

Road Widths	Travellane: 34, 38, 37, 35, 21, 22, 21, 22, 20, 25 Roadway Lane Count: 2, 2, 2, 2, 2, 2, 2, 2, 2, 2 Base: 2, 2, 2, 2, 2, 2, 2, 2, 2, 2 Subbase: 2, 2, 2, 2, 2, 2, 2, 2, 2, 2
-------------	---

Curves	
--------	--

Grades	
--------	--

Historic Projects	
-------------------	--

Maintenance Garage	
--------------------	--

Speed Zone	
------------	--

Functional Class	5
------------------	---

National Highway System	
-------------------------	--

Limited Access Highway	
------------------------	--

Traffic Counters	R243, R488, R248
------------------	------------------

Customer Service Level																					
AADT Counts	<table border="1"> <tr><td>2016</td><td>1400</td><td>900</td><td>280</td></tr> <tr><td>2015</td><td>1400</td><td>890</td><td>290</td></tr> <tr><td>2014</td><td>1400</td><td>890</td><td>290</td></tr> <tr><td>2013</td><td>1400</td><td>880</td><td>300</td></tr> <tr><td>2012</td><td>1500</td><td>860</td><td>290</td></tr> </table>	2016	1400	900	280	2015	1400	890	290	2014	1400	890	290	2013	1400	880	300	2012	1500	860	290
2016	1400	900	280																		
2015	1400	890	290																		
2014	1400	890	290																		
2013	1400	880	300																		
2012	1500	860	290																		

Crash Locations	<table border="1"> <tr><td>2016</td><td></td><td></td><td></td><td></td></tr> <tr><td>2015</td><td></td><td></td><td></td><td></td></tr> <tr><td>2014</td><td></td><td></td><td></td><td></td></tr> <tr><td>2013</td><td></td><td></td><td></td><td></td></tr> <tr><td>2012</td><td></td><td></td><td></td><td></td></tr> </table>	2016					2015					2014					2013					2012				
2016																										
2015																										
2014																										
2013																										
2012																										

<b>Historic Projects</b> Unknown, Retreatment, Resurface, Bituminous Mix, Skinny Mix, Bituminous Seal, Surface Treated Gravel, Plant Mix, Reclaimed Base and Bituminous Concrete, Concrete	<b>Functional Class</b> 1- Interstate System, 2- Other Freeways and Expressways, 3- Principal Arterial, 4- Minor Arterial, 5- Major Collector, 6- Minor Collector	<b>Curves</b> Left (segreg), Right, Grades: grade up, grade down	<b>Road Widths</b> Traffic Counters (counter ID), AADT (count)	<b>Crash Locations</b> Fatal, Injury, Property Damage Only, Unknown Crash Type, High Crash Locations (HCL's): 1-100, 101-200, 201-300, 301-400, 401-800	<b>Mileage by Functional Class By Sheet</b> 3402 5 - Major collector 1.200	<b>Mileage by Town By Sheet</b> WEST RUTLAND - S34021128 1.2 of 1.2	<b>DISTRICT</b> 3	<b>TOWN</b> WEST RUTLAND	<b>Date:</b> 10/27/17	<b>ROUTE</b> Urb-3402 ETE mileage: 0.0 to 1.2
<b>Page Total Mileage: 1.200 mi</b>						<b>Page Total Mileage: 1.2 mi</b>				