

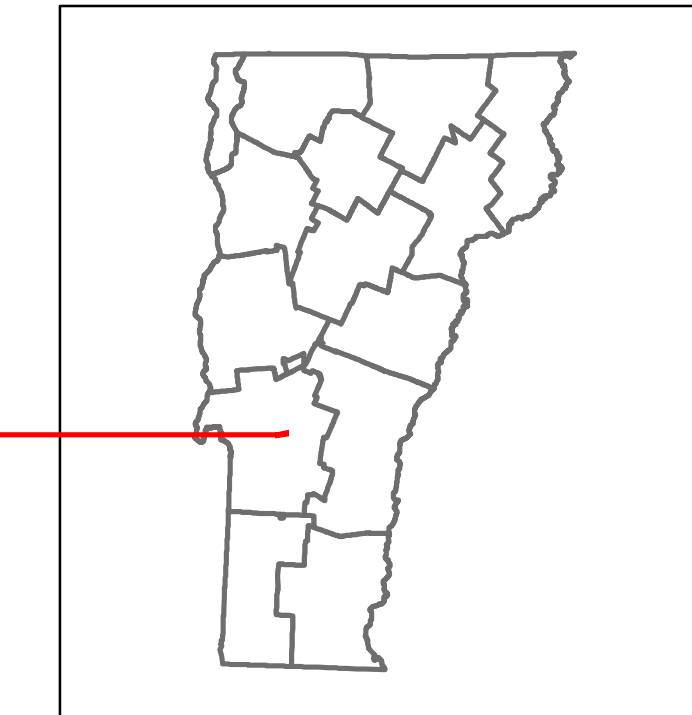


# Route Log and Progress Chart


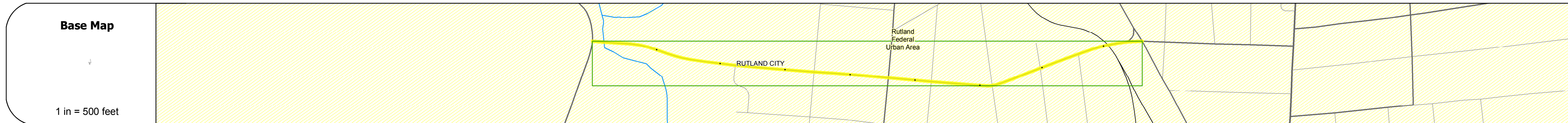
**DRAFT**

Please Note: Errors and Omissions May Exist.  
Contact the VTrans Mapping Section with questions or concerns.

DISTRICT	TOWN	ROUTE
3	RUTLAND CITY	Urb-3052



**Urb-3052**



## STRUCTURE DESCRIPTIONS

**Bridge 2:**  
Stringer/multi-beam or girder - 2015  
Structure No: 203052000211192  
Length: 280'  
Width: 35.5'  
Weight Limit: 0  
Facility Carried: CITY RIVER  
Bridge Type: 2 SP CONT GIRDER  
Features Intersected: OTTIE CREEK  
3  
Surface: Bituminous  
Maintenance/Ownership: City/Municipal

**Bridge 27:**  
Stringer/multi-beam or girder - 1968  
Structure No: 203052002711192  
Length: 195'  
Width: 30.0'  
Under Clearance: 23.0'  
Weight Limit: 0  
Facility Carried: RIVER ST  
Bridge Type: 3SP ROLLED BM  
Features Intersected: RIVER ST OVER VT RR  
Surface: Bituminous  
Maintenance/Ownership: State

Travellane	24	30
Roadway	28	30
Lane Count	2	30
Base		
Subbase		

Curves	
--------	--

Grades	
--------	--



Maintenance Garage	
--------------------	--

Speed Zone	
------------	--

Functional Class	5
------------------	---


National Highway System	
-------------------------	--

Limited Access Highway	
------------------------	--

Traffic Counters	R237	R238
------------------	------	------

Customer Service Level	
------------------------	--

AADT Counts	2016	3200	3700	5200
	2015	3200	3700	5200
	2014	3100	3700	5300
	2013	3100	3700	5300
	2012	3100	3700	5300



<b>Historic Projects</b> Unknown, Retreatment, Resurface, Bituminous Mix, Skinny Mix, Bituminous Seal, Concrete, Surface Treated Gravel, Plant Mix, Reclaimed Base and Bituminous Concrete	<b>Functional Class</b> 1- Interstate System, 2- Other Freeways and Expressways, 3- Principal Arterial, 4- Minor Arterial, 5- Major Collector, 6- Minor Collector	<b>Curves</b> Left (segress), Right, Grades: grade up, grade down	<b>Road Widths</b> Traffic Counters (counter ID), AADT (count)	<b>Crash Locations</b> Fatal, Injury, Property Damage Only, Unknown Crash Type, High Crash Locations (HCL's)	<b>Mileage by Functional Class By Sheet</b> 3052 5 - Major collector 0.860		<b>Mileage by Town By Sheet</b> RUTLAND CITY - S30521119 0.86 of 0.86		<b>DISTRICT</b> 3	<b>TOWN</b> RUTLAND CITY	<b>Date:</b> 10/27/17	<b>ROUTE</b> Urb-3052 ETE mileage: 0.0 to 0.86
					Page Total Mileage: 0.86 mi		Page Total Mileage: 0.86 mi					