Route Log and Progress Chart

DRAFT

Please Note: Errors and Omissions May Exist.
Contact the VTrans Mapping Section with questions or concerns.

DISTRICT	TOWN	ROUTE
2	BRATTLEBORO	Min-2024

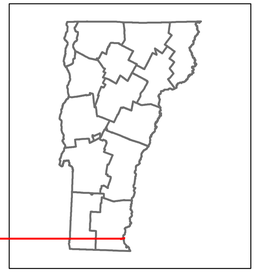

Min-2024

Base Map

1 in = 500 feet

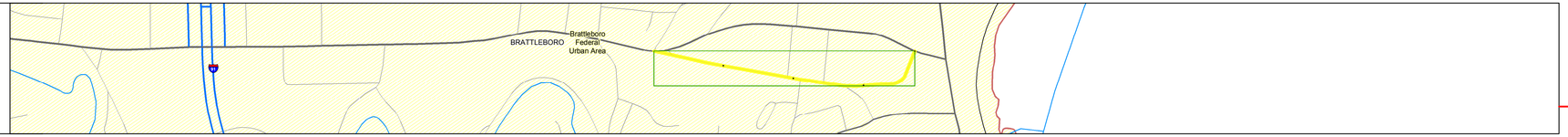

Stick Diagram

- Town Center
- Intersecting State Routes (excl. ramps/approaches)
- Other Intersecting Highways, Ramps, Approaches
- Railroad Crossings
- Primary Structures
- Secondary Structures
- Divided State Highway
- State Highway
- Divided Town Highway
- Town Highway
- Streams (Hydraulic Structure)
- Town Boundary
- Village/UC Boundaries
- District Boundaries
- State/Town Highway Change
- Divided Highway Limits
- Ghost Section Boundary
- Federal Urban Area Limits

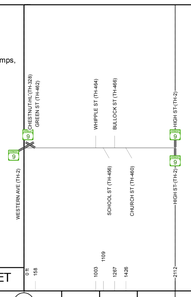

Scale: 1 INCH = 1000 FEET

Road Widths

Travellane	22	23 / 24	22		20
Roadway	26	23 / 24	22	21	20
Lane Count		2			
Base					
Subbase					

Curves

Grades

Historic Projects

1979 - Unknown
0 - Unknown
0 - Dirt

Maintenance Garage

Speed Zone

Functional Class

4

National Highway System

Limited Access Highway

Traffic Counters

X060 X057

Customer Service Level

AADT Counts

2016	2300	2200	360
2015	2300	2200	340
2014	2200	2200	320
2013	2200	2200	300
2012	2200		300

Crash Locations

HCL No. 281

2016 2015 2014 2013 2012

STRUCTURE DESCRIPTIONS

Historic Projects

- Unknown
- Retreatment
- Resurface
- Bituminous Mix
- Skinny Mix
- Bituminous Seal
- Bituminous Concrete
- Bituminous Macadam
- Cold Plane and Bituminous Concrete
- Concrete
- Gravel
- Surface Treated Gravel
- Plant Mix
- Reclaimed Base and Bituminous Concrete

Indicated plans available - http://vtransmap01.aot.state.vt.us/rp/dpr/DIwebstore/

Functional Class

- 1 - Interstate System
- 2 - Other Freeways and Expressways
- 3 - Principal Arterial
- 4 - Minor Arterial
- 5 - Major Collector
- 6 - Minor Collector

Speed Zones

SPEED LIMIT 25, 30, 35, 40, 45, 50, 55, 60, 65

Curves

(degrees) Left, Right

Grades

(percent) grade up, grade down

Road Widths

(ft)

Traffic Counters

(counter ID)

AADT

(count)

Crash Locations

- Fatal
- Injury
- Property Damage Only
- Unknown Crash Type

High Crash Locations (HCL's)

HCL No.	
1 - 100	201 - 300
101 - 200	301 - 400
	401 - 800

Mileage by Functional Class By Sheet

2024	4 - Minor Arterial	0.400

Page Total Mileage: 0.400 mi

Mileage by Town By Sheet

BRATTLEBORO - S20241302	0.4 of 0.4

Page Total Mileage: 0.4 mi

DISTRICT	TOWN	Date: 10/27/17	ROUTE
2	BRATTLEBORO	1 of 1 TWN mileage: 0.0 to 0.4	Min-2024 ETE mileage: 0.0 to 0.4