

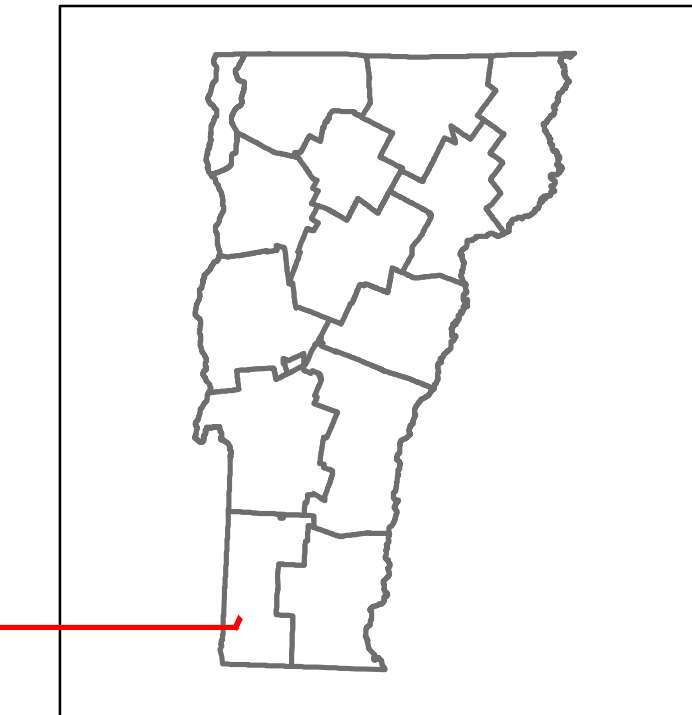


Route Log and Progress Chart


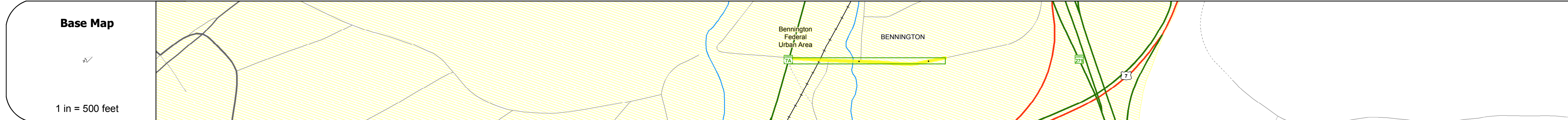
DRAFT

Please Note: Errors and Omissions May Exist.
Contact the VTrans Mapping Section with questions or concerns.

DISTRICT	TOWN	ROUTE
1	BENNINGTON	Min-1063



Min-1063



STRUCTURE DESCRIPTIONS	
Bridge 29:	Stringer/multi-beam or girder - 1956 Structure No: 100202002902021 Length: 43' Width: 29.7' Facility Carried: C3017 Bridge Type: ROLLED BEAM Features Intersected: FURNACE BROOK Surface: Bituminous Maintenance/Ownership: TOWN

Road Widths	Travellane: 24 Roadway: 24 Lane Count: 2 Base: Subbase:
--------------------	---

Curves	
---------------	--

Grades	
---------------	--

Historic Projects	
--------------------------	--

Maintenance Garage	
---------------------------	--

Speed Zone	
-------------------	--

Functional Class	5
-------------------------	---

National Highway System	
--------------------------------	--

Limited Access Highway	
-------------------------------	--

Traffic Counters	
-------------------------	--

Customer Service Level	
-------------------------------	--

AADT Counts	2016: 3500 2015: 3500 2014: 3500 2013: 3500 2012: 3200
--------------------	--

Crash Locations	2016: <input type="checkbox"/> 2015: <input type="checkbox"/> 2014: <input type="checkbox"/> 2013: <input type="checkbox"/> 2012: <input type="checkbox"/>
------------------------	--

Historic Projects <input type="checkbox"/> Unknown <input type="checkbox"/> Bituminous Concrete <input type="checkbox"/> Retreatment <input type="checkbox"/> Bituminous Macadam <input type="checkbox"/> Resurface <input type="checkbox"/> Cold Plane and Bituminous Concrete <input type="checkbox"/> Bituminous Mix <input type="checkbox"/> Skippy Mix <input type="checkbox"/> Bituminous Seal <input type="checkbox"/> Concrete <input type="checkbox"/> Surface Treated Gravel <input type="checkbox"/> Plant Mix <input type="checkbox"/> Reclaimed Base and Bituminous Concrete	Functional Class 1 - Interstate System 2 - Other Freeways and Expressways 3 - Principal Arterial 4 - Minor Arterial 5 - Major Collector 6 - Minor Collector	Curves <input type="checkbox"/> Left (segres) <input type="checkbox"/> Right Grades <input type="checkbox"/> grade up <input type="checkbox"/> grade down	Road Widths (ft) Traffic Counters (counter ID) AADT (count)	Crash Locations <input type="checkbox"/> Fatal <input type="checkbox"/> Property Damage Only <input type="checkbox"/> Injury <input type="checkbox"/> Unknown Crash Type High Crash Locations (HCL's) HCL No. 1 - 100 101 - 200 201 - 300 301 - 400 401 - 800	Mileage by Functional Class By Sheet 1063 5 - Major collector 0.225	Mileage by Town By Sheet BENNINGTON - S10630202 0.225 of 0.225	DISTRICT 1	TOWN BENNINGTON	Date: 10/27/17 1 of 1 TWN mileage: 0.0 to 0.225	ROUTE Min-1063 ETE mileage: 0.0 to 0.225
					Page Total Mileage: 0.225 mi		Page Total Mileage: 0.225 mi			