Route Log and Progress Chart

DRAFT

Please Note: Errors and Omissions May Exist.
Contact the VTrans Mapping Section with questions or concerns.

DISTRICT	TOWN	ROUTE
1	BENNINGTON	Min-1040

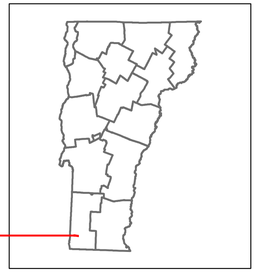

Min-1040

Base Map

1 in = 500 feet

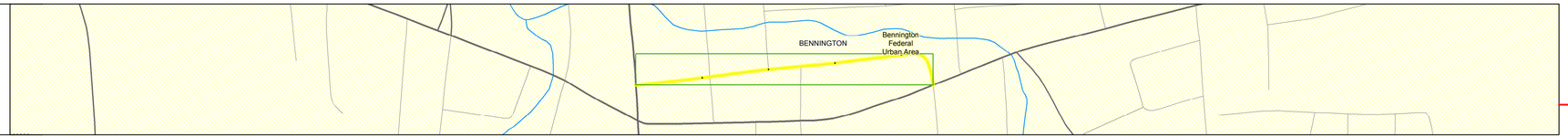

Stick Diagram

- Town Center
- Intersecting State Routes (excl. ramps/approaches)
- Other Intersecting Highways, Ramps, Approaches
- Railroad Crossings
- Primary Structures
- Secondary Structures
- Divided State Highway
- State Highway
- Divided Town Highway
- Town Highway
- Streams (Hydraulic Structure)
- Town Boundary
- Village/UC Boundaries
- District Boundaries
- State/Town Highway Change
- Divided Highway Limits
- Ghost Section Boundary
- Federal Urban Area Limits

Scale: 1 INCH = 1000 FEET

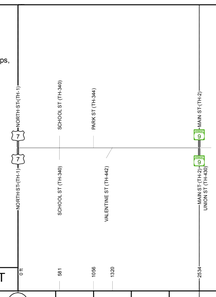

Road Widths

Travellane	21	26	20
Roadway	21	26	20
Lane Count		2	
Base			
Subbase			

Curves

Grades

Historic Projects

1988-Unknown
0.741

Maintenance Garage

Speed Zone

Functional Class

5

National Highway System

Limited Access Highway

Traffic Counters

B055

Customer Service Level

AADT Counts

2016	1600	2600	1100
2015	1500	2600	1100
2014	1500	2500	1100
2013	1400	2500	1100
2012	1400		1100

Crash Locations

HCL No. 312

2016
2015
2014
2013
2012

STRUCTURE DESCRIPTIONS

Historic Projects: Unknown; Retreatment; Resurface; Bituminous Mix; Skinny Mix; Bituminous Seal; Bituminous Concrete; Bituminous Macadam; Cold Plane and Bituminous Concrete; Concrete; Gravel; Surface Treated Gravel; Plant Mix; Reclaimed Base and Bituminous Concrete

Indicated plans available - http://vtransmap01.aot.state.vt.us/rp/dpr/DIwebstore/

Functional Class: 1 - Interstate System; 2 - Other Freeways and Expressways; 3 - Principal Arterial; 4 - Minor Arterial; 5 - Major Collector; 6 - Minor Collector

Speed Zones: 25, 30, 35, 40, 45, 50, 55, 60, 65

Curves: (degrees) Left, Right

Grades: (percent) grade up, grade down

Road Widths: (ft)

Traffic Counters: (counter ID)

AADT: (count)

Crash Locations: Fatal; Injury; Property Damage Only; Unknown Crash Type

High Crash Locations (HCL's): HCL No.; 1 - 100; 101 - 200; 201 - 300; 301 - 400; 401 - 800

Mileage by Functional Class By Sheet

1040	5 - Major Collector	0.480

Page Total Mileage: 0.480 mi

Mileage by Town By Sheet

BENNINGTON - S10400202		0.48 of 0.48

Page Total Mileage: 0.48 mi

DISTRICT	TOWN	Date: 10/27/17	ROUTE
1	BENNINGTON	1 of 1 TWN mileage: 0.0 to 0.48	Min-1040 ETE mileage: 0.0 to 0.48

For More Information Contact - Vermont Agency of Transportation, Policy, Planning and Intermodal Development Division - Mapping Section, 1 National Life Drive, Montpelier, VT 05633-5001 Telephone: 802-828-2600.