Route Log and Progress Chart

DRAFT

Please Note: Errors and Omissions May Exist.
Contact the VTrans Mapping Section with questions or concerns.

DISTRICT	TOWN	ROUTE
1	BENNINGTON	Min-1037

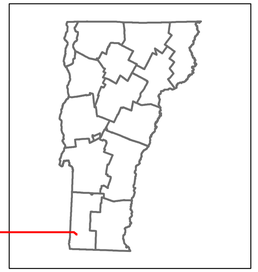

Min-1037

Base Map

1 in = 500 feet

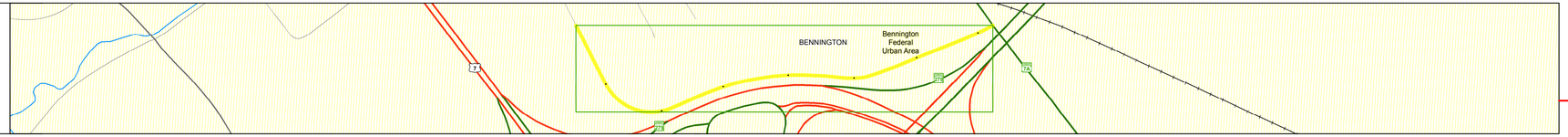

Stick Diagram

- Town Center
- Intersecting State Routes (excl. ramps/approaches)
- Other Intersecting Highways, Ramps, Approaches
- Railroad Crossings
- Primary Structures
- Secondary Structures
- Divided State Highway
- State Highway
- Divided Town Highway
- Town Highway
- Streams (Hydraulic Structure)
- Town Boundary
- Village/UC Boundaries
- District Boundaries
- State/Town Highway Change
- Divided Highway Limits
- Ghost Section Boundary
- Federal Urban Area Limits

Scale: 1 INCH = 1000 FEET



Road Widths

Travellane	26	24	27	26	21
Roadway	28	24	27	26	21
Lane Count	2				
Base					
Subbase					

Curves

Grades

Historic Projects

Maintenance Garage

Speed Zone

Functional Class

5

National Highway System

Limited Access Highway

Traffic Counters

Customer Service Level

AADT Counts

2016	1600
2015	1600
2014	1600
2013	1600
2012	1500

Crash Locations

2016
2015
2014
2013
2012

STRUCTURE DESCRIPTIONS

Culvert 131S:
Culvert - 1972
Structure No. 300019131S02021
Length: 8'
Under Clearance: 8.0'
Facility Carried: US7
Bridge Type: CGMPP
Features Intersected: BROOK
Maintenance: State

Historic Projects: Unknown; Retreatment; Resurface; Bituminous Mix; Skinny Mix; Bituminous Seal; Bituminous Concrete; Bituminous Macadam; Cold Plane and Bituminous Concrete; Concrete; Gravel; Surface Treated Gravel; Plant Mix; Reclaimed Base and Bituminous Concrete

Indicated plans available - http://vtransmap01.aot.state.vt.us/rp/dpr/DIwebstore/

Functional Class: 1 - Interstate System; 2 - Other Freeways and Expressways; 3 - Principal Arterial; 4 - Minor Arterial; 5 - Major Collector; 6 - Minor Collector

Speed Zones: 25, 30, 35, 40, 45, 50, 55, 60, 65

Curves: (degrees) Left, Right

Grades: (percent) grade up, grade down

Road Widths: (ft)

Traffic Counters: (counter ID)

AADT: (count)

Crash Locations: Fatal; Injury; Property Damage Only; Unknown Crash Type

High Crash Locations (HCL's): HCL No.; 1 - 100; 101 - 200; 201 - 300; 301 - 400; 401 - 800

Mileage by Functional Class By Sheet

1037	5 - Major Collector	0.725

Page Total Mileage: 0.725 mi

Mileage by Town By Sheet

BENNINGTON - S10370202	0.725 of 0.725

Page Total Mileage: 0.725 mi

DISTRICT	TOWN	Date: 10/27/17	ROUTE
1	BENNINGTON	1 of 1 TWN mileage: 0.0 to 0.725	Min-1037 ETE mileage: 0.0 to 0.725

For More Information Contact - Vermont Agency of Transportation, Policy, Planning and Intermodal Development Division - Mapping Section, 1 National Life Drive, Montpelier, VT 05633-5001 Telephone: 802-828-2600.