

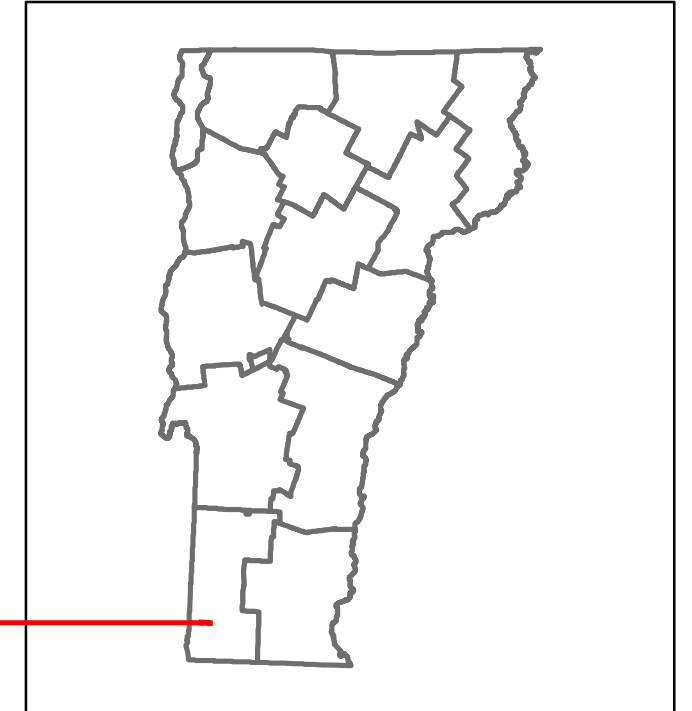


Route Log and Progress Chart


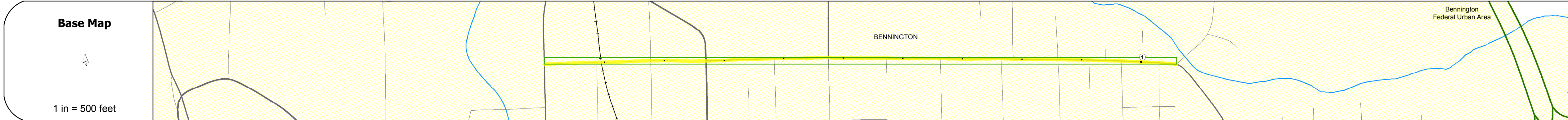
DRAFT

Please Note: Errors and Omissions May Exist.
Contact the VTrans Mapping Section with questions or concerns.

DISTRICT	TOWN	ROUTE
1	BENNINGTON	Min-1012



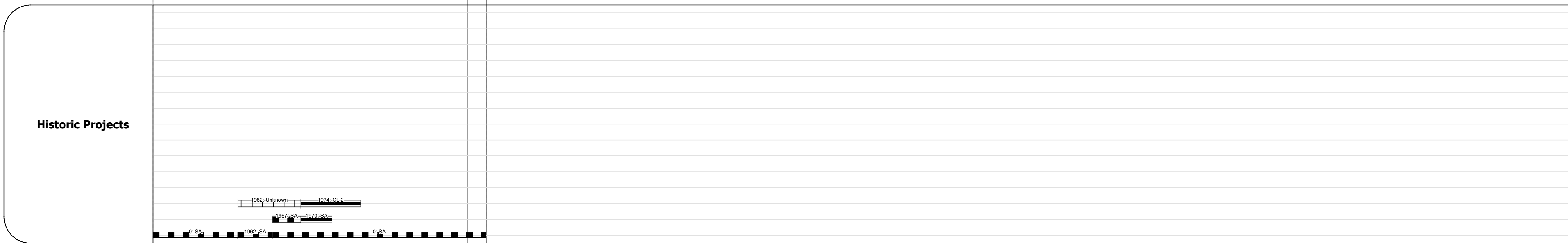
Min-1012



Road Widths	Travellane	Roadway	Lane Count	Base	Subbase
	31	26	35	30	32
	31	26	35	30	32
			2		

Curves

Grades



Maintenance Garage

Speed Zone

Functional Class
5
4


National Highway System

Limited Access Highway

Traffic Counters	
B240	B145

Customer Service Level

AADT Counts	Year	Station 0	Station 1	Station 2	Station 3	Station 4	Station 5
2016		3300	3000	5100	5800	4800	3200
2015		3400	3200	5500	6100	5400	3200
2014		3600	3500	5900	6400	5900	3100
2013		3700	3700	6300	6700	6500	3100
2012			3700		6300		3300



Historic Projects Unknown, Retreatment, Resurface, Bituminous Mix, Skinny Mix, Bituminous Seal, Surface Treated Gravel, Plant Mix, Reclaimed Base and Bituminous Concrete, Concrete, Gravel	Functional Class 1 - Interstate System, 2 - Other Freeways and Expressways, 3 - Principal Arterial, 4 - Minor Arterial, 5 - Major Collector, 6 - Minor Collector	Curves Left, Right Grades grade up, grade down	Road Widths (ft) Traffic Counters (counter ID) AADT (count)	Crash Locations Fatal, Injury, Property Damage Only, Unknown Crash Type High Crash Locations (HCL's) HCL No. 201 - 300, 301 - 400, 401 - 800, 1 - 100, 101 - 200	Mileage by Functional Class By Sheet 1012 4 - Minor Arterial, 1012 5 - Major Collector, 0.790, 0.270	Mileage by Town By Sheet BENNINGTON - S10120202, 1.06 of 1.06	DISTRICT 1	TOWN BENNINGTON	Date: 10/27/17	ROUTE Min-1012 ETE mileage: 0.0 to 1.06
---	--	---	---	---	--	---	----------------------	---------------------------	-----------------------	--