Route Log and Progress Chart

DRAFT

Please Note: Errors and Omissions May Exist.
Contact the VTrans Mapping Section with questions or concerns.

DISTRICT	TOWN	ROUTE
8	ENOSBURG	Min-0794

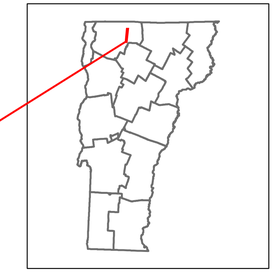

Min-0794

Base Map

1 in = 2,000 feet

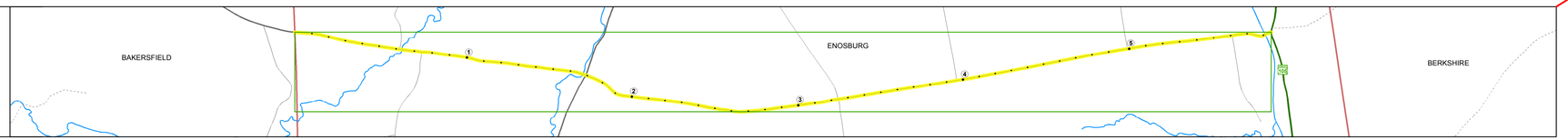

Stick Diagram

- Town Center
- Intersecting State Routes (excl. ramps/approaches)
- Other Intersecting Highways, Ramps, Approaches
- Railroad Crossings
- Primary Structures
- Secondary Structures
- Divided State Highway
- State Highway
- Divided Town Highway
- Town Highway
- Streams (Hydraulic Structure)
- Town Boundary
- Village/UC Boundaries
- District Boundaries
- State/Town Highway Change
- Divided Highway Limits
- Ghost Section Boundary
- Federal Urban Area Limits

Scale: 1 INCH = 2000 FEET

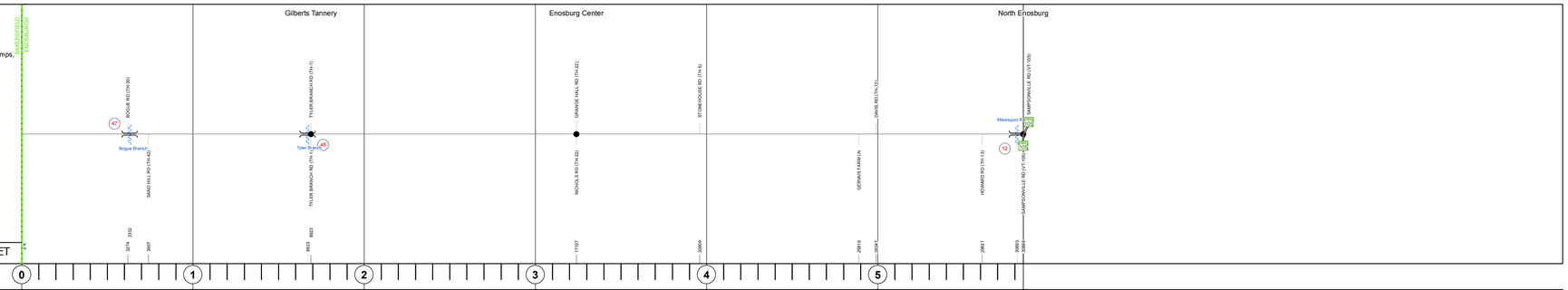

Road Widths

Travellane	20
Roadway	24
Lane Count	2
Base	
Subbase	

Curves

43.7

Grades

Historic Projects

2014: BRO 1448(40)

1997: TH2 9267

Maintenance Garage

Speed Zone

Functional Class

6

National Highway System

Limited Access Highway

Traffic Counters

Customer Service Level

AADT Counts

2016
2015
2014
2013
2012

Crash Locations

2016
2015
2014
2013
2012

STRUCTURE DESCRIPTIONS

Bridge 47:
Slab - 1983
Structure No. 100603004706031
Length: 33'
Width: 28.0'
Facility Carried: C2002
Bridge Type: CONCRETE SLAB
Features Intersected: BOGUE BRANCH
Maintenance/Ownership: Town

Bridge 48:
Tee Beam - 2014
Structure No. 100603004806031
Length: 74'
Width: 24.0'
Weight Limit: 0
Facility Carried: C2002
Bridge Type: CONC NEXT BEAM
Features Intersected: TYLER BRANCH
Surface: Bituminous
Maintenance/Ownership: Town

Bridge 12:
Truss - thru - 1929
Structure No. 100603001206031
Length: 209'
Height: 14.5'
Width: 16.0'
Weight Limit: 0
Facility Carried: C2002
Bridge Type: STEEL THRU TRUSS
Features Intersected: MISSISQUOI RIVER
3
Surface: Bituminous
Maintenance/Ownership: Town

Historic Projects: Unknown; Retreatment; Resurface; Bituminous Mix; Skinny Mix; Bituminous Seal; Bituminous Concrete; Bituminous Macadam; Cold Plane and Bituminous Concrete; Concrete; Gravel; Surface Treated Gravel; Plant Mix; Reclaimed Base and Bituminous Concrete

Indicated plans available - http://vtransmap01.aot.state.vt.us/rp/dpr/DIwebstore/

Functional Class: 1 - Interstate System; 2 - Other Freeways and Expressways; 3 - Principal Arterial; 4 - Minor Arterial; 5 - Major Collector; 6 - Minor Collector

Speed Zones: 25, 30, 35, 40, 45, 50, 55, 60, 65

Curves: (degrees) Left, Right

Grades: (percent) grade up, grade down

Road Widths: (ft)

Traffic Counters: (counter ID)

AADT: (count)

Crash Locations: Fatal; Injury; Property Damage Only; Unknown Crash Type

High Crash Locations (HCL's): HCL No.; 1 - 100; 101 - 200; 201 - 300; 301 - 400; 401 - 800

Mileage by Functional Class By Sheet

0794	6 - Minor Collector	5.850

Page Total Mileage: 5.850 mi

Mileage by Town By Sheet

ENOSBURG - S07940603	5.85 of 5.85

Page Total Mileage: 5.85 mi

DISTRICT	TOWN	Date: 10/18/17	ROUTE
8	ENOSBURG	1 of 1 TWN mileage: 0.0 to 5.85	Min-0794 ETE mileage: 2.55 to 8.4

For More Information Contact - Vermont Agency of Transportation, Policy, Planning and Intermodal Development Division - Mapping Section, 1 National Life Drive, Montpelier, VT 05633-5001 Telephone: 802-828-2600.