# Route Log and Progress Chart

**DRAFT**

Please Note: Errors and Omissions May Exist.
Contact the VTrans Mapping Section with questions or concerns.

| DISTRICT | TOWN | ROUTE |
|---|---|---|
| 8 | ST. ALBANS TOWN | Min-0786 |

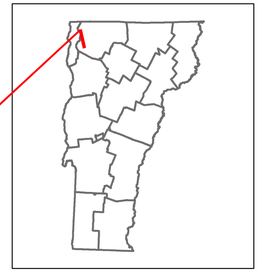

36

## Base Map

1 in = 0.5 miles

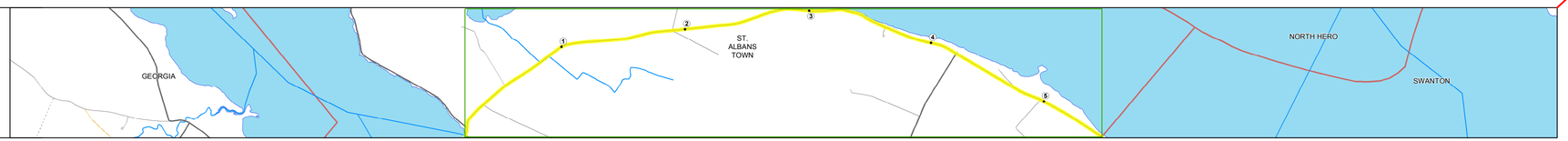


## Stick Diagram

- Town Center
- Intersecting State Routes (excl. ramps/approaches)
- Other Intersecting Highways, Ramps, Approaches
- Railroad Crossings
- Primary Structures
- Secondary Structures
- Divided State Highway
- State Highway
- Divided Town Highway
- Town Highway
- Streams (Hydraulic Structure)
- Town Boundary
- Village/UC Boundaries
- District Boundaries
- State/Town Highway Change
- Divided Highway Limits
- Ghost Section Boundary
- Federal Urban Area Limits

Scale: 1 INCH = 2000 FEET

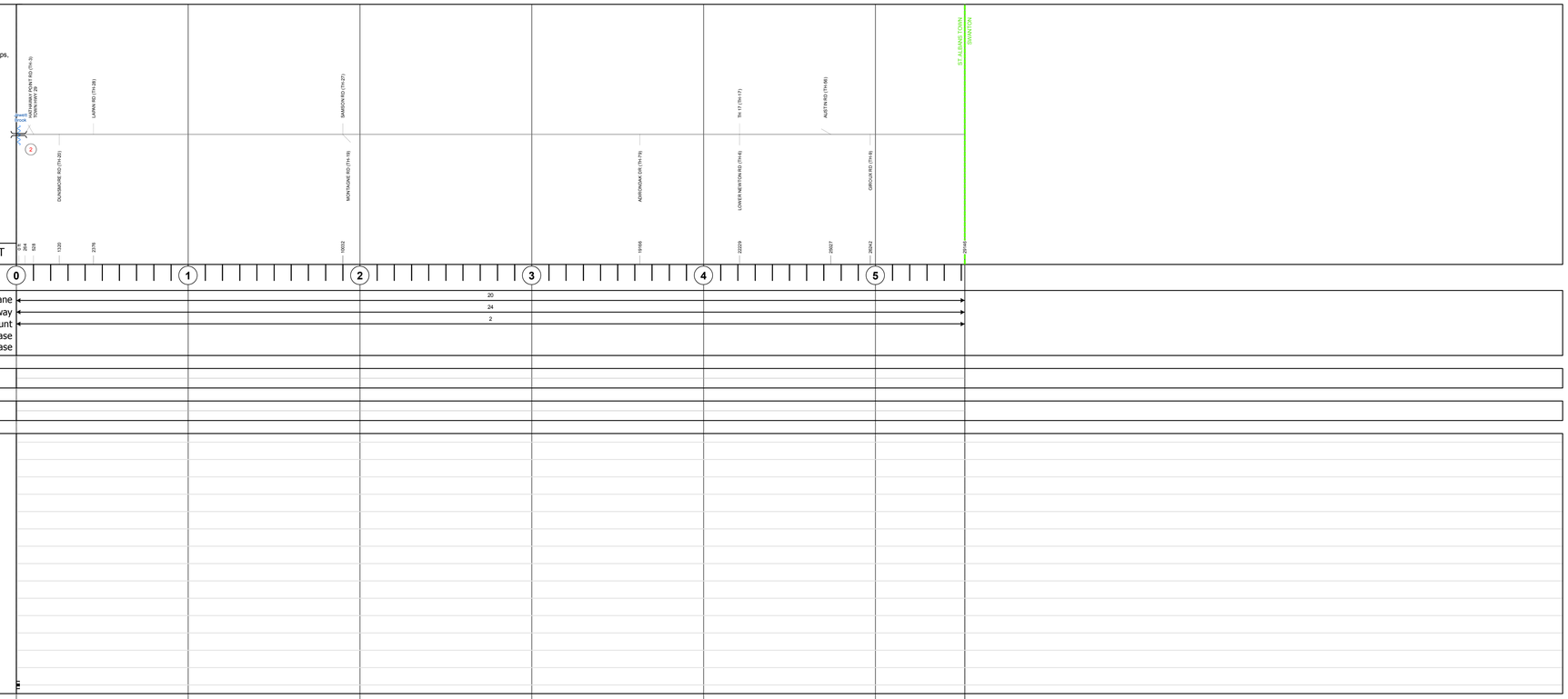


## STRUCTURE DESCRIPTIONS

Bridge 2:
Stringer/multi-beam or girder - 1994
Structure No. 100613000206131
Length: 102'
Width: 33.6'
Facility Carried: C2002
Bridge Type: WELDED PLATE GIRDER
Features Intersected: JEWETT BROOK
Surface: Bituminous
Maintenance/Ownership: Town

**Historic Projects**: Unknown; Retreatment; Resurface; Bituminous Mix; Skinny Mix; Bituminous Seal; Bituminous Concrete; Bituminous Macadam; Cold Plane and Bituminous Concrete; Concrete; Gravel; Surface Treated Gravel; Plant Mix; Reclaimed Base and Bituminous Concrete

Indicated plans available - http://vtransmap01.aot.state.vt.us/rp/dpr/Dlwebstore/

**Functional Class**: 1 - Interstate System; 2 - Other Freeways and Expressways; 3 - Principal Arterial; 4 - Minor Arterial; 5 - Major Collector; 6 - Minor Collector

**Speed Zones**: 25, 30, 35, 40, 45, 50, 55, 60, 65

**Curves**: (degrees) Left, Right

**Grades**: (percent) grade up, grade down

**Road Widths**: (ft)

**Traffic Counters**: (counter ID)

**AADT**: (count)

**Crash Locations**: Fatal; Injury; Property Damage Only; Unknown Crash Type

**High Crash Locations (HCL's)**: HCL No.; 1 - 100; 101 - 200; 201 - 300; 301 - 400; 401 - 800

**Mileage by Functional Class By Sheet**

| | | |
|---|---|---|
| 0786 | 6 - Minor Collector | 5.520 |

Page Total Mileage: 5.520 mi

**Mileage by Town By Sheet**

| | | |
|---|---|---|
| ST. ALBANS TOWN - S07860613 | | 5.52 of 5.52 |

Page Total Mileage: 5.52 mi

| DISTRICT | TOWN | Date: 10/18/17 | ROUTE |
|---|---|---|---|
| 8 | ST. ALBANS TOWN | 1 of 1<br>TWN mileage: 0.0 to 5.52 | Min-0786<br>ETE mileage: 0.0 to 5.52 |

For More Information Contact - Vermont Agency of Transportation, Policy, Planning and Intermodal Development Division - Mapping Section, 1 National Life Drive, Montpelier, VT 05633-5001 Telephone: 802-828-2600.