

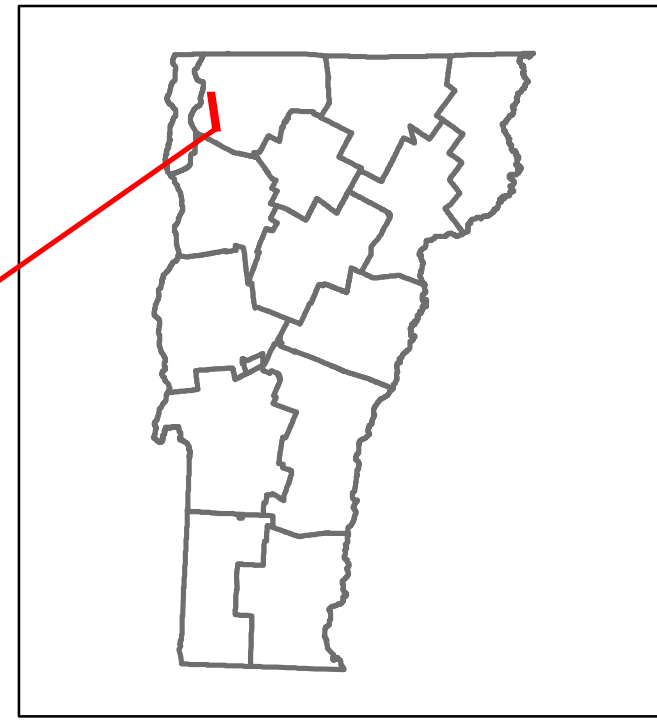


Route Log and Progress Chart


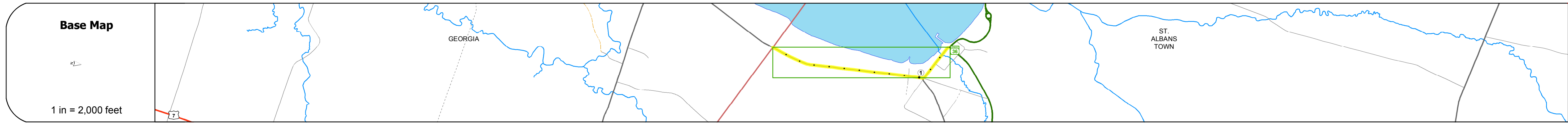
DRAFT

Please Note: Errors and Omissions May Exist. Contact the VTrans Mapping Section with questions or concerns.

DISTRICT	TOWN	ROUTE
8	ST. ALBANS TOWN	Min-0764



Min-0764



Road Widths	
Travellane	22
Roadway	27
Lane Count	2
Base	
Subbase	

Curves	
---------------	--

Grades	
---------------	--

Historic Projects	
--------------------------	--

Maintenance Garage	
---------------------------	--

Speed Zone	
-------------------	--

Functional Class	6
-------------------------	---

National Highway System	
--------------------------------	--

Limited Access Highway	
-------------------------------	--

Traffic Counters	
-------------------------	--

Customer Service Level	
-------------------------------	--

AADT Counts	2016	
	2015	
	2014	
	2013	
	2012	

Crash Locations	2016	
	2015	
	2014	
	2013	
	2012	

STRUCTURE DESCRIPTIONS

--	--

Historic Projects Unknown, Retreatment, Resurface, Bituminous Mix, Skinny Mix, Bituminous Seal, Bituminous Concrete, Cold Plane and Bituminous Concrete, Concrete, Surface Treated Gravel, Plant Mix, Reclaimed Base and Bituminous Concrete	Functional Class 1- Interstate System, 2- Other Freeways and Expressways, 3- Principal Arterial, 4- Minor Arterial, 5- Major Collector, 6- Minor Collector	Curves Left (segres), Right Grades grade up, grade down	Road Widths (ft) Traffic Counters (counter ID) AADT (count)	Crash Locations Fatal, Injury, Property Damage Only, Unknown Crash Type High Crash Locations (HCL's) HCL No. 201 - 300, 301 - 400, 401 - 800 1 - 100, 101 - 200	Mileage by Functional Class By Sheet 0764 6 - minor collector 1.300	Mileage by Town By Sheet ST. ALBANS TOWN - S07640613 1.3 of 1.3	DISTRICT 8	TOWN ST. ALBANS TOWN	Date: 10/18/17 1 of 1 TWN mileage: 0.0 to 1.3 ETE mileage: 8.7 to 10.0	ROUTE Min-0764
--	--	--	---	---	---	---	----------------------	--------------------------------	---	--------------------------