Route Log and Progress Chart

DRAFT

Please Note: Errors and Omissions May Exist.
Contact the VTrans Mapping Section with questions or concerns.

DISTRICT	TOWN	ROUTE
7	WHEELOCK	Min-0750

Min-0750

Base Map

1 in = 2,000 feet

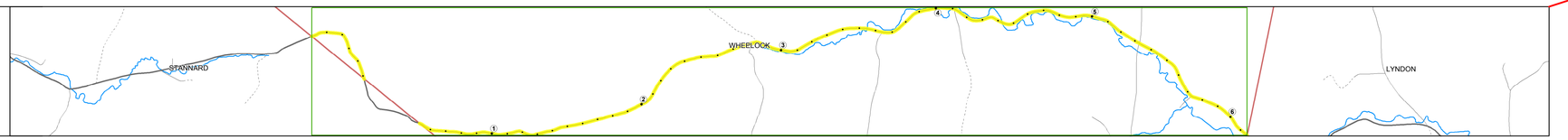

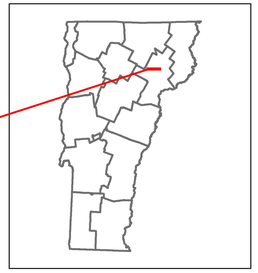

Stick Diagram

- Town Center
- Intersecting State Routes (excl. ramps/approaches)
- Other Intersecting Highways, Ramps, Approaches
- Railroad Crossings
- Primary Structures
- Secondary Structures
- Divided State Highway
- State Highway
- Divided Town Highway
- Town Highway
- Streams (Hydraulic Structure)
- Town Boundary
- Village/UC Boundaries
- District Boundaries
- State/Town Highway Change
- Divided Highway Limits
- Ghost Section Boundary
- Federal Urban Area Limits

Scale: 1 INCH = 2000 FEET

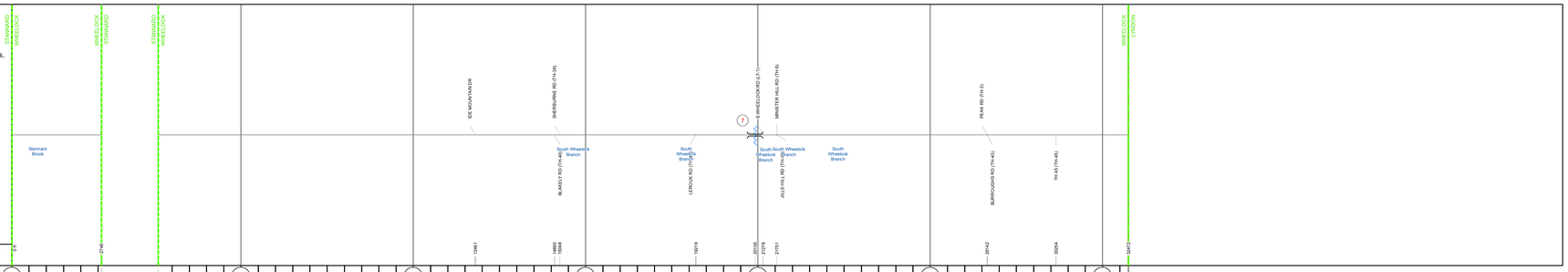

Road Widths

Travellane	20		20		
Roadway	24		24		
Lane Count	2		2		
Base					
Subbase					

Curves

Grades

Historic Projects

Maintenance Garage

Speed Zone

Functional Class

6 — 6

National Highway System

Limited Access Highway

Traffic Counters

Customer Service Level

AADT Counts

2016
2015
2014
2013
2012

Crash Locations

2016
2015
2014
2013
2012

STRUCTURE DESCRIPTIONS

Culvert 7:
Culvert - 2005
Structure No. 100317000703171
Length: 27'
Weight Limit: 0
Facility Carried: C2001
Bridge Type: PRECAST CONC ARCH
Features Intersected: SO. WHEELOCK BRANCH
Maintenance/Ownership: Town

Historic Projects: Unknown; Retreatment; Resurface; Bituminous Mix; Skinny Mix; Bituminous Seal; Bituminous Concrete; Bituminous Macadam; Cold Plane and Bituminous Concrete; Concrete; Gravel; Surface Treated Gravel; Plant Mix; Reclaimed Base and Bituminous Concrete

Indicated plans available - http://vtransmap01.aot.state.vt.us/rp/dpr/DIwebstore/

Functional Class: 1 - Interstate System; 2 - Other Freeways and Expressways; 3 - Principal Arterial; 4 - Minor Arterial; 5 - Major Collector; 6 - Minor Collector

Speed Zones: 25, 30, 35, 40, 45, 50, 55, 60, 65

Curves: (degrees) Left, Right

Grades: (percent) grade up, grade down

Road Widths: (ft)

Traffic Counters: (counter ID)

AADT: (count)

Crash Locations: Fatal; Property Damage Only; Injury; Unknown Crash Type

High Crash Locations (HCL's): HCL No.; 1 - 100; 101 - 200; 201 - 300; 301 - 400; 401 - 800

Mileage by Functional Class By Sheet

0750	6 - Minor Collector	6.150

Page Total Mileage: 6.150 mi

Mileage by Town By Sheet

WHEELOCK - S07500317		6.15 of 6.15

Page Total Mileage: 6.15 mi

DISTRICT	TOWN	Date: 10/18/17	ROUTE
7	WHEELOCK	1 of 1 TWN mileage: 0.0 to 6.15	Min-0750 ETE mileage: 4.87 to 5.39 5.72 to 11.35

For More Information Contact - Vermont Agency of Transportation, Policy, Planning and Intermodal Development Division - Mapping Section, 1 National Life Drive, Montpelier, VT 05633-5001 Telephone: 802-828-2600.