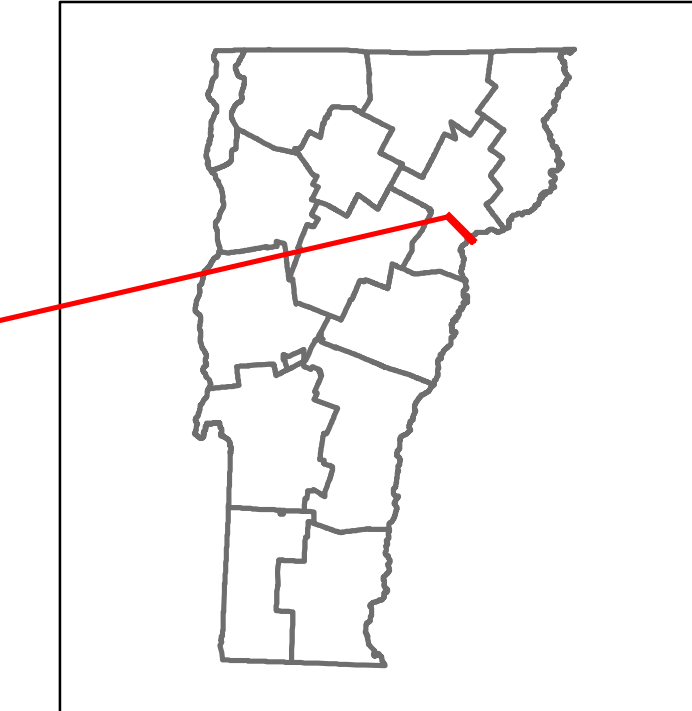

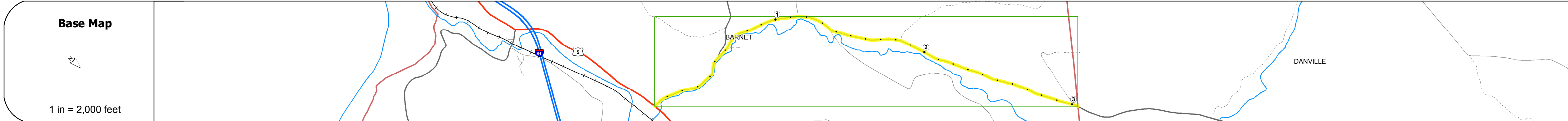


DISTRICT	TOWN	ROUTE
7	BARNET	Min-0736



Min-0736



STRUCTURE DESCRIPTIONS

0	1	2	3
Road Widths			
Travellane			
Roadway			
Lane Count			
Base			
Subbase			
Curves			
Grades			
Historic Projects			
Maintenance Garage			
Speed Zone			
Functional Class			
National Highway System			
Limited Access Highway			
Traffic Counters			
Customer Service Level			
AADT Counts			
2016			
2015			
2014			
2013			
2012			
Crash Locations			
2016			
2015			
2014			
2013			
2012			

Historic Projects Unknown, Retreatment, Resurface, Bituminous Mix, Skinny Mix, Bituminous Seal, Bituminous Concrete, Cold Plane and Reclaimed Base and Bituminous Concrete, Surface Treated Gravel, Plant Mix, Reclaimed Base and Bituminous Concrete	Functional Class 1 - Interstate System, 2 - Other Freeways and Expressways, 3 - Principal Arterial, 4 - Minor Arterial, 5 - Major Collector, 6 - Minor Collector	Curves Left (degrees), Right, Grades (grade up, grade down)	Road Widths (ft), Traffic Counters (counter ID), AADT (count)	Crash Locations Fatal, Injury, Property Damage Only, Unknown Crash Type, High Crash Locations (HCL's)	Mileage by Functional Class By Sheet 0736 6 - minor collector 3.040	Mileage by Town By Sheet BARNET - S07360301 3.04 of 3.04	DISTRICT 7	TOWN BARNET	Date: 10/18/17 1 of 1 TWN mileage: 0.0 to 3.04 ETE mileage: 0.0 to 3.04	ROUTE Min-0736
					Page Total Mileage: 3.040 mi					

For More Information Contact - Vermont Agency of Transportation, Policy, Planning and Intermodal Development Division - Mapping Section, 1 National Life Drive, Montpelier, VT 05633-5001 Telephone: 802-828-2600.