

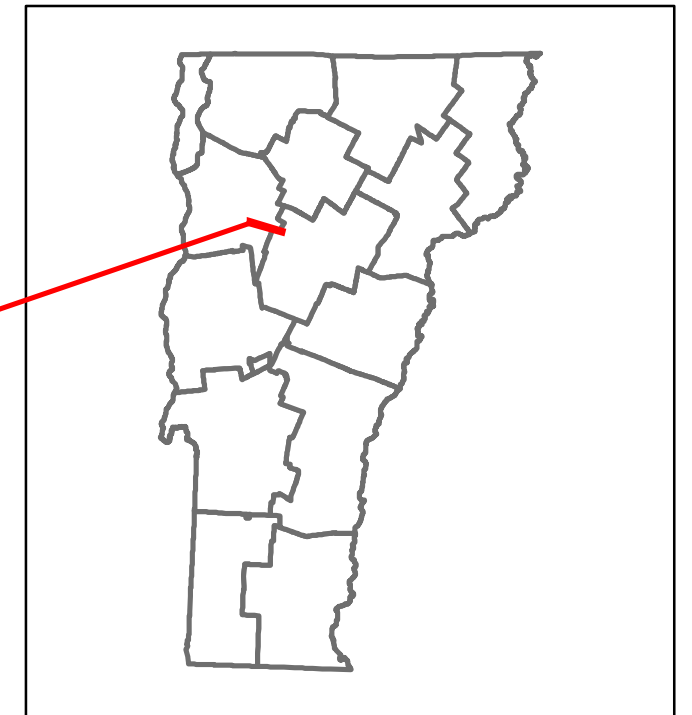


# Route Log and Progress Chart


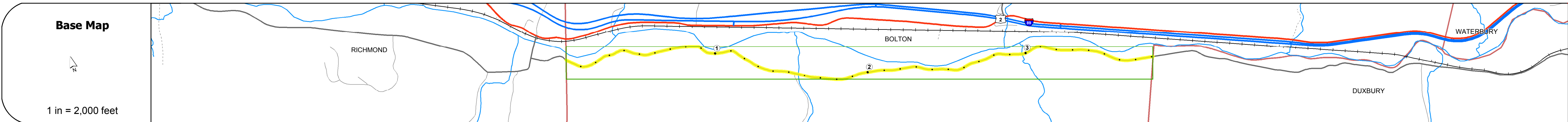
**DRAFT**

Please Note: Errors and Omissions May Exist.  
Contact the VTrans Mapping Section with questions or concerns.

DISTRICT	TOWN	ROUTE
5	BOLTON	Min-0708



Min-0708



## STRUCTURE DESCRIPTIONS

**Bridge 8:**  
Stringer/multi-beam or girder - 1939  
Structure No: 100401000804011  
Length: 64'  
Width: 21.9'  
Facility Carried: C2001  
Bridge Type: ROLLED BEAM  
Features Intersected: PRESTON BROOK  
Surface: Bituminous  
Maintenance/Ownership: Town

	0	1	2	3
<b>Road Widths</b>			22	22
Travellane			22	22
Roadway			22	22
Lane Count			2	2
Base				
Subbase				
<b>Curves</b>				
<b>Grades</b>				
<b>Historic Projects</b>				
<b>Maintenance Garage</b>				
<b>Speed Zone</b>				
<b>Functional Class</b>			6	
<b>National Highway System</b>				
<b>Limited Access Highway</b>				
<b>Traffic Counters</b>				
<b>Customer Service Level</b>				
<b>AAADT Counts</b>				
2016				
2015				
2014				
2013				
2012				
<b>Crash Locations</b>				
2016				
2015				
2014				
2013				
2012				

<b>Historic Projects</b> Unknown, Retreatment, Resurface, Bituminous Mix, Skinny Mix, Bituminous Seal, Surface Treated Gravel, Plant Mix, Reclaimed Base and Bituminous Concrete, Concrete, Gravel	<b>Functional Class</b> 1- Interstate System, 2- Other, 3- Principal Arterial, 4- Minor Arterial, 5- Major Collector, 6- Minor Collector	<b>Curves</b> Left (segress), Right, Grades (grade up, grade down)	<b>Road Widths</b> (ft), Traffic Counters (counter ID), AADT (count)	<b>Crash Locations</b> Fatal, Injury, Property Damage Only, Unknown Crash Type, High Crash Locations (HCL's)	<b>Mileage by Functional Class By Sheet</b> 0708 6 - minor collector 3.810	<b>Mileage by Town By Sheet</b> BOLTON - S07080401 3.81 of 3.81	<b>DISTRICT</b> 5	<b>TOWN</b> BOLTON	<b>Date:</b> 10/18/17	<b>ROUTE</b> Min-0708
					<b>Page Total Mileage:</b> 3.810 mi	<b>Page Total Mileage:</b> 3.81 mi	<b>1 of 1</b> TWN mileage: 0.0 to 3.81	ETE mileage: 3.73 to 7.54		

For More Information Contact - Vermont Agency of Transportation, Policy, Planning and Intermodal Development Division - Mapping Section, 1 National Life Drive, Montpelier, VT 05633-5001 Telephone: 802-828-2600.