

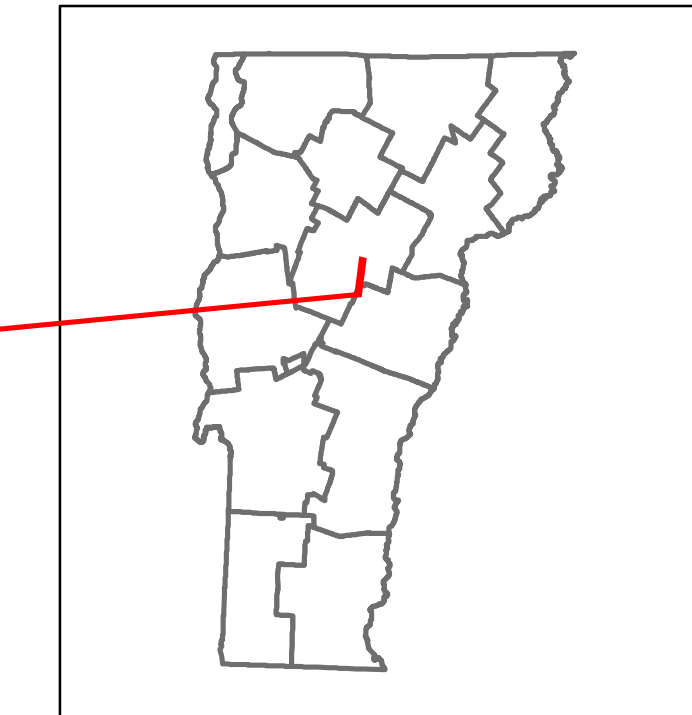


Route Log and Progress Chart

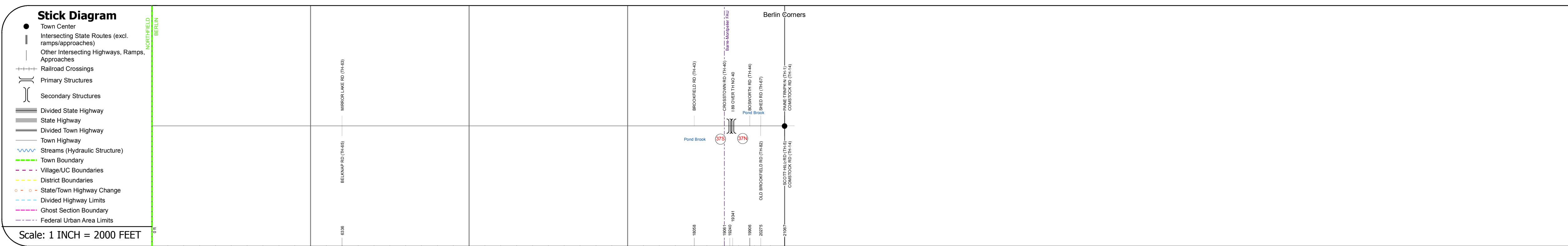
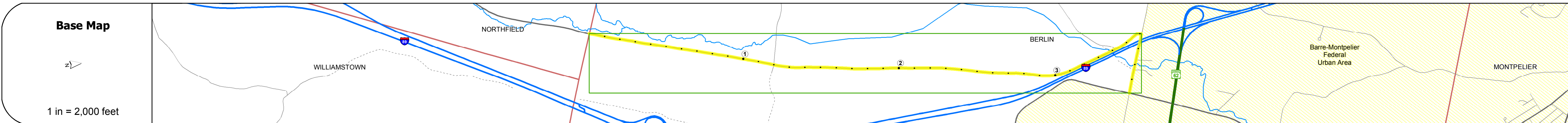
DRAFT

Please Note: Errors and Omissions May Exist.
Contact the VTrans Mapping Section with questions or concerns.

| | | |
|----------|--------|----------|
| DISTRICT | TOWN | ROUTE |
| 7 | BERLIN | Min-0688 |



Min-0688



STRUCTURE DESCRIPTIONS

Bridge 37S:
Stringer/multi-beam or girder - 1970
Structure No. 200089037512032
Length: 122'
Width: 38.0'
Under Clearance: 14.5'
Facility Carried: I 00089 ML
Bridge Type: WELDED PLATE GIRDER
Features Intersected: 1.89 OVER TH NO 40
Surface: Bituminous
Maintenance/Ownership: State

Bridge 37N:
Stringer/multi-beam or girder - 1970
Structure No. 200089037N12032
Length: 123'
Width: 44.4'
Under Clearance: 14.0'
Facility Carried: I 00089 ML
Bridge Type: WELDED PLATE GIRDER
Features Intersected: 1.89 OVER TH NO 40
Surface: Bituminous
Maintenance/Ownership: State

| Category | 0 | 1 | 2 | 3 |
|--------------------------------|--|---|---|------|
| Road Widths | Travellane Roadway Lane Count Base Subbase | | | |
| Curves | | | | |
| Grades | | | | |
| Historic Projects | | | | |
| Maintenance Garage | | | | |
| Speed Zone | | | | |
| Functional Class | | | | |
| National Highway System | | | | |
| Limited Access Highway | | | | |
| Traffic Counters | | | | WZDH |
| Customer Service Level | | | | |
| AADT Counts | 2016 2015 2014 2013 2012 | | | 2300 |
| Crash Locations | 2016 2015 2014 2013 2012 | | | |

| | | | | | | | | | | |
|--|--|---|---|---|---|--|----------------------|-----------------------|-----------------------|---|
| Historic Projects Unknown, Bituminous Concrete, Retreatment, Bituminous Macadam, Resurface, Cold Plane and Bituminous Concrete, Bituminous Mix, Concrete, Bituminous Seal, Gravel, Surface Treated Gravel, Plant Mix, Reclaimed Base and Bituminous Concrete | Functional Class 1- Interstate System, 2- Other Freeways and Expressways, 3- Principal Arterial, 4- Minor Arterial, 5- Major Collector, 6- Minor Collector | Curves Left (segreg), Right, Grades: grade up, grade down | Road Widths Traffic Counters (counter ID), AADT (count) | Crash Locations Fatal, Injury, Property Damage Only, Unknown Crash Type, High Crash Locations (HCL's) | Mileage by Functional Class By Sheet 0688 6 - minor collector 3.990 | Mileage by Town By Sheet BERLIN - S06881203 3.99 of 3.99 | DISTRICT 7 | TOWN BERLIN | Date: 10/18/17 | ROUTE Min-0688 ETE mileage: 3.68 to 7.67 |
| Page Total Mileage: 3.990 mi | | | | | | Page Total Mileage: 3.99 mi | | | | |