

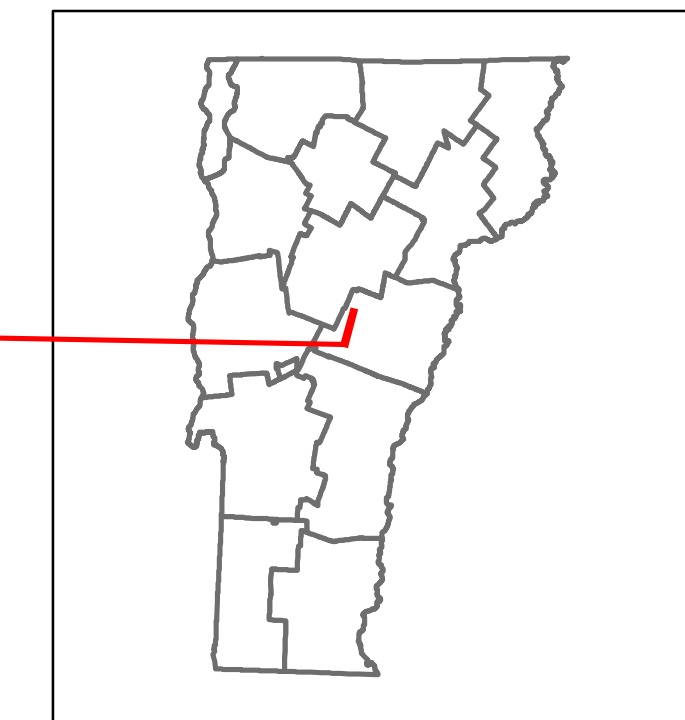


# Route Log and Progress Chart


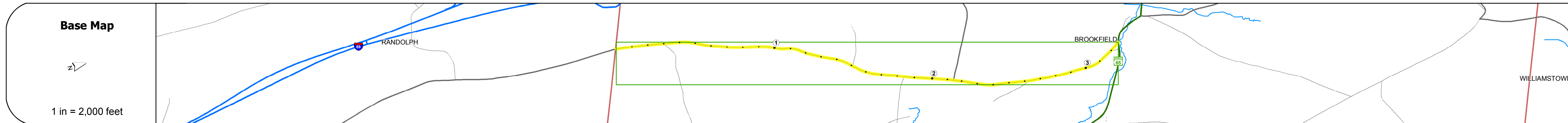
**DRAFT**

Please Note: Errors and Omissions May Exist.  
Contact the VTrans Mapping Section with questions or concerns.

DISTRICT	TOWN	ROUTE
4	BROOKFIELD	Min-0644



Min-0644



STRUCTURE DESCRIPTIONS	

	0	1	2	3
<b>Road Widths</b>			22	22
Travellane				
Roadway				
Lane Count			2	
Base				
Subbase				
<b>Curves</b>				
<b>Grades</b>				
<b>Historic Projects</b>				
<b>Maintenance Garage</b>				
<b>Speed Zone</b>				
<b>Functional Class</b>			6	
<b>National Highway System</b>				
<b>Limited Access Highway</b>				
<b>Traffic Counters</b>				
<b>Customer Service Level</b>				
<b>AADT Counts</b>	2016			
	2015			
	2014			
	2013			
	2012			
<b>Crash Locations</b>	2016			
	2015			
	2014			
	2013			
	2012			

<b>Historic Projects</b> Unknown, Bituminous Concrete, Retreatment, Cold Plane and Bituminous Concrete, Skiny Mix, Bituminous Seal, Surface Treated Gravel, Plant Mix, Reclaimed Base and Bituminous Concrete	<b>Functional Class</b> 1- Interstate System, 2- Other Freeways and Expressways, 3- Principal Arterial, 4- Minor Arterial, 5- Major Collector, 6- Minor Collector	<b>Curves</b> Left (segues), Right, Grades (grade up, grade down)	<b>Road Widths</b> (ft), Traffic Counters (counter ID), AADT (count)	<b>Crash Locations</b> Fatal, Injury, Property Damage Only, Unknown Crash Type, High Crash Locations (HCL's)	<b>Mileage by Functional Class By Sheet</b> 0644 6 - minor collector 3.260	<b>Mileage by Town By Sheet</b> BROOKFIELD - S06440903 3.26 of 3.26	<b>DISTRICT</b> 4	<b>TOWN</b> BROOKFIELD	<b>Date:</b> 10/18/17	<b>ROUTE</b> Min-0644 ETE mileage: 3.31 to 6.57
					<b>Speed Zones</b> 25, 30, 35, 40, 45, 50, 55, 60, 65	<b>Page Total Mileage:</b> 3.260 mi				