Route Log and Progress Chart

DRAFT

Please Note: Errors and Omissions May Exist.
Contact the VTrans Mapping Section with questions or concerns.

DISTRICT	TOWN	ROUTE
3	HUBBARDTON	Min-0592

144

Base Map

1 in = 500 feet

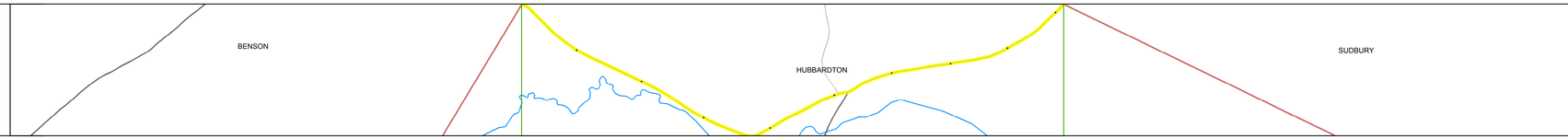

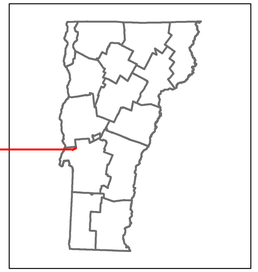

Stick Diagram

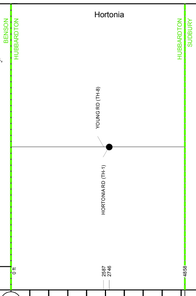

Scale: 1 INCH = 2000 FEET

0

Road Widths

Travellane	22
Roadway	22
Lane Count	2
Base	
Subbase	

Curves

Grades

Historic Projects

Maintenance Garage

Speed Zone

Functional Class

6

National Highway System

Limited Access Highway

Traffic Counters

Customer Service Level

AADT Counts

2016
2015
2014
2013
2012

Crash Locations

2016
2015
2014
2013
2012

STRUCTURE DESCRIPTIONS

Historic Projects

Unknown
Retreatment
Resurface
Bituminous Mix
Skinny Mix
Bituminous Seal
Bituminous Concrete
Bituminous Macadam
Cold Plane and Bituminous Concrete
Concrete
Gravel
Surface Treated Gravel
Plant Mix
Reclaimed Base and Bituminous Concrete

Indicated plans available - http://vtransmap01.aot.state.vt.us/rp/dpr/Diwebstore/

Functional Class

1 - Interstate System
2 - Other Freeways and Expressways
3 - Principal Arterial
4 - Minor Arterial
5 - Major Collector
6 - Minor Collector

Speed Zones

SPEED LIMIT 25, 30, 35, 40, 45, 50, 55, 60, 65

Curves

(degrees) Left, Right

Grades

(percent) grade up, grade down

Road Widths

(ft)

Traffic Counters

(counter ID)

AADT

(count)

Crash Locations

Fatal
Injury
Property Damage Only
Unknown Crash Type

High Crash Locations (HCL's)

HCL No.
1 - 100
101 - 200
201 - 300
301 - 400
401 - 800

Mileage by Functional Class By Sheet

0592	6 - Minor Collector	0.920

Page Total Mileage: 0.920 mi

Mileage by Town By Sheet

HUBBARDTON - S05921108	0.92 of 0.92

Page Total Mileage: 0.92 mi

DISTRICT	TOWN	Date: 10/17/17	ROUTE
3	HUBBARDTON	1 of 1 TWN mileage: 0.0 to 0.92	Min-0592 ETE mileage: 4.24 to 5.16